



PLANNING CERTIFICATE

ISSUED UNDER SECTION 10.7 (2) & (5)
ENVIRONMENTAL PLANNING & ASSESSMENT ACT 1979
and associated
ENVIRONMENTAL PLANNING & ASSESSMENT REGULATION 2021

Matthew Short
173 Sussex St, Sydney NSW 2000

Applicants Reference

CERTIFICATE DETAILS

Certificate Number:	4874
Date of Certificate:	10/05/2023

PROPERTY DETAILS

Address:	View Street CESSNOCK NSW 2325
Title:	LOT: 1 DP: 103663
Parcel No.:	5850

BACKGROUND INFORMATION

This certificate provides information on how the relevant parcel of land may be developed, including the planning restrictions that apply to development of the land, as at the date the certificate is issued. The certificate contains information Council is aware of through its records and environmental plans, along with data supplied by the State Government. The details contained in this certificate are limited to that required by Section 10.7 of the *Environmental Planning and Assessment Act, 1979*.

t 02 4993 4100 f 02 4993 2500
p: PO Box 152 Cessnock NSW 2325
e: council@cessnock.nsw.gov.au w: www.cessnock.nsw.gov.au
ABN 60 919 148 928



PLANNING CERTIFICATE

ISSUED UNDER SECTION 10.7 (2) & (5)
ENVIRONMENTAL PLANNING & ASSESSMENT ACT 1979
and associated
ENVIRONMENTAL PLANNING & ASSESSMENT REGULATION 2021

1. Names of relevant planning instruments and development control plans

- (1) The name of each environmental planning instrument and development control plan that applies to the carrying out of development on the land:

State Environmental Planning Policies

[State Environmental Planning Policy No 65 _ Design Quality of Residential Apartment Development](#)

[State Environmental Planning Policy \(Building Sustainability Index: BASIX\) 2004](#)

[State Environmental Planning Policy \(Resilience and Hazards\) 2021](#)

[Chapter 3 _ Hazardous and offensive development](#)

[Chapter 4 _ Remediation of land](#)

[State Environmental Planning Policy \(Exempt and Complying Development Codes\) 2008](#)

[State Environmental Planning Policy \(Transport and Infrastructure\) 2021](#)

[Chapter 2 _ Infrastructure](#)

[Chapter 3 _ Educational establishments and child care facilities](#)

[State Environmental Planning Policy \(Resources and Energy\) 2021](#)

[Chapter 2 _ Mining, petroleum production and extractive industries](#)

[State Environmental Planning Policy \(Primary Production\) 2021](#)

[Chapter 2 _ Primary production and rural development](#)

[State Environmental Planning Policy \(Planning Systems\) 2021](#)

[Chapter 2 _ State and regional development](#)

[Chapter 4 _ Concurrences and consents](#)

[State Environmental Planning Policy \(Biodiversity and Conservation\) 2021](#)

[Chapter 4 _ Koala habitat protection 2021](#)

[State Environmental Planning Policy \(Housing\) 2021](#)

[State Environmental Planning Policy \(Precincts _ Regional\) 2021](#)

[Chapter 2 _ State significant precincts](#)

The chapters listed above are those that are applicable to the whole LGA. Please note that other chapters of the state environmental planning policies may apply to particular parcels of land in the LGA.

Local Environmental Plans

[Cessnock Local Environmental Plan 2011](#)

Development Control Plans

[Cessnock Development Control Plan 2010](#)



PLANNING CERTIFICATE

ISSUED UNDER SECTION 10.7 (2) & (5)
ENVIRONMENTAL PLANNING & ASSESSMENT ACT 1979
and associated
ENVIRONMENTAL PLANNING & ASSESSMENT REGULATION 2021

Note: Detailed information on the local environmental plans and State Environmental Planning Policies that are listed in this certificate are available at NSW Legislation – in force website.

- (2) The name of each proposed environmental planning instruments and draft development control plan, which is or has been subject to community consultation or public exhibition under the Environmental Planning and Assessment Act 1979, that will apply to the carrying out of development on the land and:
- (3) Council has been notified that the following Draft State Environmental Planning Policy was placed on public exhibition and may affect land use planning and development in Cessnock:

Draft State Environmental Planning Policies

[DRAFT SEPP _ New Sustainable Buildings Incorporating BASIX \(in force from 1 October 2023\)](#)

[DRAFT SEPP _ BASIX Higher Standards – Exhibition 17 November 2021 to 28 February 2022](#)

[DRAFT SEPP _ Infrastructure and Education \(Amendments\) – Exhibition 15 December 2021 to 11 February 2022](#)

[DRAFT SEPP _ Infrastructure \(amendments\)](#)

[Amendment _ Changes to Landscape Rehydration Infrastructure Planning Rules – Exhibition 20 December 2021 to 28 February 2022](#)

[Amendment _ Electricity generating works or solar energy systems – Exhibition 16 August 2021 to 13 September 2021](#)

[Amendment _ Telecommunications and other communication facilities – Exhibition 16 August 2021 to 13 September 2021](#)

[DRAFT SEPP _ Infrastructure Planning Rules – Exhibition 20 December 2021 to 28 February 2022](#)

[DRAFT SEPP _ Planning Amendments for Agriculture \(Agri - tourism\) – Exhibition 9 March 2021 to 19 April 2021](#)

[DRAFT SEPP _ Fun – Exhibition 29 October 2021 to 30 November 2021](#)

[DRAFT SEPP _ Housing SEPP EIE Amendments 22 November 2022 to 19 December 2022](#)

Draft Planning Proposal for Local Environmental Plan

[DRAFT Planning Proposal 18/2020/3/1_ Proposal to implement the changes to the Special Purposes\(SPx\)zones. Public Exhibition _ 2 February 2023 _ 2 March 2023.](#)

[DRAFT Planning Proposal 18/2022/2/1_ Proposal to implement the changes to the Comprehensive Rural Zones review. Public Exhibition _ 14 September 2022 _ 26 October 2022.](#)

[Draft Planning Proposal _ Cessnock City Council Various Administrative Amendments 2021 _ Public exhibition 30-11-2022 - 18-01-2022](#)

[DRAFT Planning Proposal _ Comprehensive LEP Review _ Environment Zones _ Land Use Table _ Public exhibition _ 31-08-2022 _ 26-10-2022](#)

Draft Development Control Plan



PLANNING CERTIFICATE

ISSUED UNDER SECTION 10.7 (2) & (5)
ENVIRONMENTAL PLANNING & ASSESSMENT ACT 1979
and associated
ENVIRONMENTAL PLANNING & ASSESSMENT REGULATION 2021

No draft development control plans apply to the land.

(4) **In this section –**

proposed environmental planning instrument means a draft environmental planning instrument and includes a planning proposal for a local environmental plan.

2. Zoning and land use under relevant planning instruments

The following matters for each environmental planning instrument or draft environmental planning instrument that includes the land in a zone, however described –

(a) the identity of the zone, whether by reference to –

- (i) a name, such as “Residential Zone” or “Heritage Area”, or
- (ii) a number, such as “Zone No 2 (a)”,
SP2 Infrastructure under the Cessnock Local Environmental Plan 2011.

(b) the purposes for which development in the zone –

- (i) may be carried out without development consent, and
- (ii) may not be carried out except with development consent, and
- (iii) is prohibited,

SP2 Infrastructure

2) Permitted without consent

Roads

3) Permitted with consent

Aquaculture; Group homes; The purpose shown on the Land Zoning Map, including any development that is ordinarily incidental or ancillary to development for that purpose

4 Prohibited

Any development not specified in item 2 or 3

(c) whether additional permitted uses apply to the land,
No

(d) whether development standards applying to the land fix minimum land dimensions for the erection of a dwelling house on the land and, if so, the fixed minimum land dimensions,
No

(e) whether the land is in an area of outstanding biodiversity value under the *Biodiversity Conservation Act 2016*.



PLANNING CERTIFICATE

ISSUED UNDER SECTION 10.7 (2) & (5)
ENVIRONMENTAL PLANNING & ASSESSMENT ACT 1979
and associated
ENVIRONMENTAL PLANNING & ASSESSMENT REGULATION 2021

The land is not land that includes or comprises biodiversity conservation under the Biodiversity Conservation Act 2016.

- (f) whether the land is in a conservation area, however described,
The land is not a conservation area under the Cessnock Local Environmental Plan 2011.
- (g) whether an item of environmental heritage, however described, is located on the land.
An item of environmental heritage identified in Cessnock Local Environmental Plan 2011 is not situated on the land.

3. Contributions plans

- (1) The name of each contributions plan under the Act, Division 7.1 applying to the land, including draft contributions plans.
Cessnock Section 7.12 Levy Contributions Plan 2017.

Cessnock City Wide Local Infrastructure Contributions Plan 2020.


- (2) If the land is in a special contributions area under the Act, Division 7.1, the name of the area.
No

4. Complying development

- (1) Complying development may be carried out on the land under each of the following codes for complying development, to the extent stated, because of the provisions of clauses 1.17A (1) (c) to (e), (2), (3) and (4), 1.18 (1) (c3) and 1.19 of State Environmental Planning Policy (Exempt and Complying Development Codes) 2008.

The following Complying Development Codes may allow complying development to be carried out on land in the following land uses zones

- Complying Development under (Part 4) **Housing Alterations Code** may be carried out on land within any zone.
- Complying Development under (Part 4A) **General Development Code** may be carried out on land within any zone.
- Complying Development under (Part 5) **Industrial and Business Alterations Code** may be carried out on land within any zone.
- Complying Development under the (Part 6) **Subdivisions Code** may be carried out on land within any zone.
- Complying Development under the (Part 7) **Demolition Code** may be carried out on land within any zone.
- Complying Development under the (Part 8) **Fire Safety Code** may be carried out on land within any zone.



PLANNING CERTIFICATE

ISSUED UNDER SECTION 10.7 (2) & (5)
ENVIRONMENTAL PLANNING & ASSESSMENT ACT 1979
 and associated

ENVIRONMENTAL PLANNING & ASSESSMENT REGULATION 2021

- (2) Complying development may not be carried out on the land under each of the following codes for complying development, to the extent and for the reasons stated under clauses 1.17A (1) (c) to (e), (2), (3) and (4), 1.18 (1) (c3) and 1.19 of *State Environmental Planning Policy (Exempt and Complying Development Codes) 2008*.

Housing Code	Complying Development may not be carried out under the Housing Code as the subject land falls within a Local Environmental Plan zone that does not meet the requirements of the code.
Rural housing code	Complying Development MAY NOT be carried out under the Rural Housing Code as the subject land falls within a Local Environmental Plan zone that does not meet the requirements of the code.
Low Rise Housing Diversity Code	Complying Development may not be carried out under the Low Rise Housing Diversity Code as the subject land falls within a Local Environmental Plan zone that does not meet the requirements of the code.
Greenfield Housing Code	Complying Development may not be carried out under the Greenfield Housing Code as the subject land falls within a Local Environmental Plan zone that does not meet the requirements of the code.
Housing Alterations Code	Complying Development may be carried out on the land under the Housing Alterations Code, subject to the development complying with the relevant standards contained within the State Environmental Planning Policy (Exempt and Complying Development Codes) 2008.
General Development Code (transitional development under former General Housing Code and related provisions)	Complying Development may be carried out on the land under the General Development Code, subject to the development complying with the relevant standards contained within the State Environmental Planning Policy (Exempt and Complying Development Codes) 2008.
Industrial and Business Alterations Code	Complying Development may be carried out on the land under the Industrial and Business Alterations Code, subject to the development complying with the relevant standards contained within the State Environmental Planning Policy (Exempt and Complying Development Codes) 2008.
Industrial and Business Buildings Code	Complying Development may be carried out on the land under the Industrial and Business Buildings Code, subject to the development complying with the relevant standards contained within the State Environmental Planning Policy (Exempt and Complying Development Codes) 2008.



PLANNING CERTIFICATE

ISSUED UNDER SECTION 10.7 (2) & (5)
ENVIRONMENTAL PLANNING & ASSESSMENT ACT 1979
 and associated

ENVIRONMENTAL PLANNING & ASSESSMENT REGULATION 2021

Container Recycling Facilities Code	Complying Development may not be carried out under the Container Recycling Facilities Code as the subject land falls within a Local Environmental Plan zone that does not meet the requirements of the code.
Subdivisions Code	Complying Development may be carried out on the land under the Subdivision Code, subject to the development complying with the relevant standards contained within the State Environmental Planning Policy (Exempt and Complying Development Codes) 2008.
Demolition Code	Complying Development may be carried out on the land under the Demolition Code, subject to the development complying with the relevant standards contained within the State Environmental Planning Policy (Exempt and Complying Development Codes) 2008.
Fire Safety Code	Complying Development may be carried out on the land under the Fire Safety Code, subject to the development complying with the relevant standards contained within the State Environmental Planning Policy (Exempt and Complying Development Codes) 2008.
Agritourism and Farm Stay Accommodation Code	Complying Development may not be carried out on the land under the Agritourism and Farm Stay Accommodation Code as the subject land falls within a Local Environmental Plan zone that does not meet the requirements of the code.

5. Exempt Development

- (1) If the land is land on which exempt development may be carried out under each of the exempt development codes under State Environmental Policy (Exempt and Complying Development Codes) 2008, because of that Policy, clause 1.16(1) (b1) -(d) or I .16A.

The exempt development may be carried out on the land under the following exempt development codes:

- Division 1: General Code
- Division 2: Advertising and Signage Code
- Division 3: Temporary Uses and Structures Code
- Division 4: Special Provisions _ COVID 19

- (2) If exempt development may not be carried out on the land because of I of those clauses, the reasons why it may not be carried out under the clause.

PLANNING CERTIFICATE

ISSUED UNDER SECTION 10.7 (2) & (5)
ENVIRONMENTAL PLANNING & ASSESSMENT ACT 1979
and associated

ENVIRONMENTAL PLANNING & ASSESSMENT REGULATION 2021

Biodiversity Conservation Act 2016 and Fisheries Management Act 1994	Exempt Development must not be carried out on land that is a declared area of outstanding biodiversity value under the Biodiversity Conservation Act 2016 or declared critical habitat under Part 7A of the Fisheries Management Act 1994
Wilderness Act 1987	Exempt Development must not be carried out on land that is, or is part of, a wilderness area (within the meaning of Wilderness Act 1987)
Heritage Act 1977	Exempt Development must not be carried out on land that is, or on which there is, an item that is listed on the State Heritage Register under the Heritage Act 1977, or that is subject to an interim heritage order under that Act
Schedule 4 _ Land excluded from the General Exempt Development Code	Exempt Development must not be carried out on land that is described or otherwise identified on a map specified in Schedule 4.
Land within 18 kilometres of Siding Spring Observatory	Exempt Development must not be carried out on Land within 18 kilometres of Siding Spring Observatory
Schedule 11 _ Conditions applying to complying development certificates under the Agritourism and Farm Stay Accommodation Code	Exempt Development may not be carried out on the land under the Agritourism and Farm Stay Accommodation Code as the subject land falls within a Local Environmental Plan zone that does not meet the requirements of the code.

Note: Despite any references above advising that Exempt Development may be undertaken on the land, certain Exempt Development may be precluded from occurring on the land due to requirements contained in the remainder of State Environmental Planning Policy (Exempt and Complying Development Codes) 2008. It is necessary to review the State Environmental Planning Policy in detail to ensure that specific types of exempt development may be undertaken on the land.

- (3) If the council does not have sufficient information to ascertain the extent to which exempt development may or may not be carried out on the land, a statement that-
- (a) a restriction applies to the land, but it may not apply to all of the land, and
 - (b) the council does not have sufficient information to ascertain the extent to which exempt development may or may not be carried out on the land.

Note: Despite any references above advising that Exempt Development may be undertaken on the land, certain Exempt Development may be precluded from occurring on the land due to requirements contained in the remainder of State Environmental Planning Policy (Exempt and Complying Development Codes) 2008. It is necessary to review the State Environmental Planning Policy in detail to ensure that specific types of exempt development may be undertaken on the land.

- (4) If the exempt development codes are varied, under that Policy, clause I .12, in relation to the land.



PLANNING CERTIFICATE

ISSUED UNDER SECTION 10.7 (2) & (5)
ENVIRONMENTAL PLANNING & ASSESSMENT ACT 1979
and associated
ENVIRONMENTAL PLANNING & ASSESSMENT REGULATION 2021

There are no variations to the exempt development codes within the State Environmental Planning Policy (Exempt and Complying Development Codes) 2008 that apply in the Cessnock local government area.

6. Affected building notices and building product rectification orders

(1) Whether the Council is aware that –

- (a) an affected building notice is in force in relation to the land, or
- (b) a building product rectification order is in force in relation to the land that has not been fully complied with, or
- (c) a notice of intention to make a building product rectification order given in relation to the land is outstanding.

(2) In this section –

affected building notice has the same meaning as in the *Building Products (Safety) Act 2017*, Part 4.

building Product Rectification Order has the same meaning as in the *Building Products (Safety) Act 2017*.

There is not an affected building notice, as defined by the Building Product(Safety)Act 2017,in force in respect to the land.

There is not an outstanding building product rectification order, as defined by the Building Products (Safety) Act 2017, in force in respect to the land.

A notice of intent to make a building product rectification order, as defined by the Building Products(Safety) Act 2017, has not been served in respect to the land.

7. Land reserved for acquisition

Whether an environmental planning instrument or proposed environmental planning instrument referred to in section 1 makes provision in relation to the acquisition of the land by an authority of the State, as referred to in the Act, section 3.15.

No

8. Road widening and road realignment

Whether the land is affected by road widening or road realignment under –

- (a) the *Roads Act 1993*, Part 3, Division 2, or
- (b) an environmental planning instrument, or
- (c) a resolution of the council.

The land is not affected by a road widening or road realignment proposal under:

- (a) Division 2 of Part 3 of the *Roads Act 1993*, or



PLANNING CERTIFICATE
ISSUED UNDER SECTION 10.7 (2) & (5)
ENVIRONMENTAL PLANNING & ASSESSMENT ACT 1979
and associated
ENVIRONMENTAL PLANNING & ASSESSMENT REGULATION 2021

- (b) any environmental planning instrument, or
- (c) any resolution of the council.

9. Flood related development controls

- (1) If the land or part of the land is within the flood planning area and subject to flood related development controls.

No

- (2) If the land or part of the land is between the flood planning area and the probable maximum flood and subject to flood related development controls.

No

- (3) In this section –

flood planning area has the same meaning as in the Floodplain Development Manual.

Floodplain Development Manual means the Floodplain Development Manual (ISBN 0 7347 5476 0) published by the NSW Government in April 2005.

probable maximum flood has the same meaning as in the Floodplain Development Manual.

Details relating to flood risk and flood planning levels are provided on a flood certificate and flood data application form. See Cessnock City Council's website [Flood Certificate and Flood Data Application Form](#)

Note:

Flood Studies

- Cessnock Citywide Flood Study
- Branxton Flood Level Review WMA Water Final Report
- Floodplain Risk Management Study and Plan Report Cessnock City (Black Creek)
- Hunter River Branxton to Green Rocks Flood Study Final Report
- Wallis and Swamp Creek Flood Study Final Report Volume 1
- Wallis and Swamp Creek Flood Study Final Report Volume 2
- Wollombi Floodplain Risk Management Study & Plan
- Greta Flood Study
- Swamp/Fishery Creek Floodplain Risk Management Study - Final Report

10. Council and other public authority policies on hazard risk restrictions

- (1) Whether any of the land is affected by an adopted policy that restricts the development of the land because of the likelihood of:

Landslip

No

Bushfire



PLANNING CERTIFICATE

ISSUED UNDER SECTION 10.7 (2) & (5)
ENVIRONMENTAL PLANNING & ASSESSMENT ACT 1979
and associated
ENVIRONMENTAL PLANNING & ASSESSMENT REGULATION 2021

No

Tidal Inundation

No

Subsidence

No

Acid Sulphate Soils

No

Contamination

Yes

Note:

Council has adopted by resolution a policy on contaminated land which may restrict the development of the land to which this certificate relates. This policy is implemented when zoning or land use changes are proposed on lands which:

- are considered to be contaminated; or
- which have previously been used for certain purposes; or
- which have previously been used for certain purposes but Council's records do not have sufficient information about previous use of the land to determine whether the land is contaminated; or
- have been remediated for a specific use.

Consideration of Council's adopted policy and the application of provisions under relevant State legislation is warranted.

Aircraft Noise

No

Salinity

No

Coastal Hazards

No

Sea Level Rise

No

Any Other Risk (other than flooding)

No

(2) In this section –

adopted policy means a policy adopted –

- (a) by the council, or
- (b) by another public authority, if the public authority has notified the council that the policy will be included in a planning certificate issued by the council.



PLANNING CERTIFICATE

ISSUED UNDER SECTION 10.7 (2) & (5)
ENVIRONMENTAL PLANNING & ASSESSMENT ACT 1979
and associated
ENVIRONMENTAL PLANNING & ASSESSMENT REGULATION 2021

11. Bush fire prone land

(1) If any of the land is bush fire prone land, designated by the Commissioner of the NSW Rural Fire Service under the Act, section 10.3, a statement that all or some of the land is bush fire prone land.

(2) If none of the land is bush fire prone land, a statement to that effect.

None of the land is bushfire prone land as defined in the Environmental Planning & Assessment Act 1979.

12. Loose-fill asbestos insulation

If the land includes residential premises, within the meaning of the *Home Building Act 1989* (Part 8, Division 1A), that are listed on the Register kept under that Division, a statement to that effect.

No

13. Mine subsidence

Whether the land is declared to be a mine subsidence district, within the meaning of the *Coal Mine Subsidence Compensation Act 2017*.

No

14. Paper subdivision information

(1) The name of a development plan adopted by a relevant authority that –

(a) applies to the land, or

(b) is proposed to be subject to a ballot.

There is no development plan adopted by a relevant authority that applies to the land of that is proposed to be subject to a consent ballot.

(2) The date of a subdivision order that applies to the land.

There is no subdivision order that applies to the land

(3) Words and expressions used in this section have the same meaning as in this Regulation, Part 10 and the Act, Schedule 7.

15. Property vegetation plans

The land is not land to which a property vegetation plan approved under Part 4 of the Native Vegetation Act 2003 (and that continues in force) applies, only insofar as the Council has been notified of the existence of the plan by the person or body that approved the plan under the Act.

PLANNING CERTIFICATE

ISSUED UNDER SECTION 10.7 (2) & (5)
ENVIRONMENTAL PLANNING & ASSESSMENT ACT 1979
and associated
ENVIRONMENTAL PLANNING & ASSESSMENT REGULATION 2021

16. Biodiversity stewardship sites

The land is not a biodiversity stewardship site under a biodiversity stewardship agreement under Part 5 of the Biodiversity Conservation Act 2016, but only insofar as the Council has been notified of the existence of the agreement by the Biodiversity Conservation Trust.

Note. Biodiversity stewardship agreements include biobanking agreements the *Threatened Species Conservation Act 1995*, Part 7A that are taken to be biodiversity stewardship agreements under the *Biodiversity Conservation Act 2016*, Part 5

17. Biodiversity certified land

The land is not biodiversity certified land under Part 8 of the Biodiversity Conservation Act 2016.

Note. Biodiversity certified land includes land certified under the *Threatened Species Conservation Act 1995*, Part 7AA that is taken to be certified under the *Biodiversity Conservation Act 2016*, Part 8.

18. Orders under Trees (Disputes Between Neighbours) Act 2006

Whether an order has been made under the *Trees (Disputes Between Neighbours) Act 2006* to carry out work in relation to a tree on the land, but only if the council has been notified of the order.

No

19. Annual charges under Local Government Act 1993 for coastal protection services that relate to existing coastal protection works

(1) If the *Coastal Management Act 2016* applies to the council, whether the owner, or a previous owner, of the land has given written consent to the land being subject to annual charges under the *Local Government Act 1993*, section 496B, for coastal protection services that relate to existing coastal protection works.

No, the land is not subject to annual charges under the *Local Government Act 1993*, section 496B, for coastal protection services.

(2) In this section –


existing coastal protection works has the same meaning as in the *Local Government Act 1993*, section 553B.

Note –

Existing coastal protection works are works to reduce the impact of coastal hazards on land, such as seawalls, revetments, groynes and beach nourishment, that existed before 1 January 2011.

20. Western Sydney Aerotropolis

The State Environmental Planning Policy (Precincts—Western Parkland City) 2021 does not apply to land within the Cessnock local government area.



PLANNING CERTIFICATE

ISSUED UNDER SECTION 10.7 (2) & (5)
ENVIRONMENTAL PLANNING & ASSESSMENT ACT 1979
and associated
ENVIRONMENTAL PLANNING & ASSESSMENT REGULATION 2021

21. Development consent conditions for seniors housing

If *State Environmental Planning Policy (Housing) 2021, Chapter 3, Part 5* applies to the land, any conditions of a development consent granted after 11 October 2007 in relation to the land that are of the kind set out in that Policy, section 88(2).

No

22. Site compatibility certificates and development consent conditions for affordable rental housing

- (1) Whether there is a current site compatibility certificate under *State Environmental Planning Policy (Housing) 2021*, or a former site compatibility certificate, of which the council is aware, in relation to proposed development on the land and, if there is a certificate –

- (a) the period for which the certificate is current, and
- (b) that a copy may be obtained from the Department.

There is not a valid current or former site compatibility verification certificate for affordable rental housing on the land.

- (2) If *State Environmental Planning Policy (Housing) 2021, Chapter 2, Part 2, Division 1 or 5* applies to the land, any conditions of a development consent in relation to the land that are of a kind referred to in that Policy, clause 21(1) or 40(1).

No, Council is not aware of a condition of a development consent in relation to the land that are of a kind referred to in *State Environmental Planning Policy (Affordable Rental Housing) 2009, Clause 17(1) or 38(1)*.

Note: Any conditions of a development consent in relation to land that are of a kind referred to in *State Environmental Planning Policy (Affordable Rental Housing) 2009, clause 17(1) or 38(1)*. In this section, former site compatibility certificate means a site compatibility certificate issued under *State Environmental Planning Policy (Affordable Rental Housing) 2009*.

- (3) Any conditions of a development consent in relation to land that are of a kind referred to in *State Environmental Planning Policy (Affordable Housing) 2009, clause 17(1) or 38(1)*.

No

- (4) In this section –

former site compatibility certificate means a site compatibility certificate issued under *State Environmental Planning Policy (Affordable Rental Housing) 2009*.



PLANNING CERTIFICATE

ISSUED UNDER SECTION 10.7 (2) & (5)
ENVIRONMENTAL PLANNING & ASSESSMENT ACT 1979
and associated
ENVIRONMENTAL PLANNING & ASSESSMENT REGULATION 2021

Additional Matters

Matters are prescribed by section 59 (2) of the Contaminated Land Management Act 1997 as additional matters to be specified in a planning certificate:

- (a) The land or part of the land is not significantly contaminated land within the meaning of the Contaminated Land Management Act 1997 at the date this certificate is issued.
- (b) The land is not subject to a management order within the meaning of the Contaminated Land Management Act 1997 at the date this certificate is issued.
- (c) The land is not the subject of an approved voluntary management proposal within the meaning of the Contaminated Land Management Act 1997 at the date this certificate is issued.
- (d) The land is not the subject of an ongoing maintenance order within the meaning of the Contaminated Land Management Act 1997 at the date this certificate is issued.
- (e) The land is not the subject of a site audit statement within the meaning of the Contaminated Land Management Act 1997 (if a copy of such a statement has been provided at any time) to the local authority issuing the certificate.

For further information, please contact Council's Assistant Strategic Planner on 02 4993 4100.

A handwritten signature in black ink, appearing to read "Peter Mickleson".

Peter Mickleson
Director Planning and Environment



PLANNING CERTIFICATE

ISSUED UNDER SECTION 10.7 (2) & (5)
ENVIRONMENTAL PLANNING & ASSESSMENT ACT 1979
and associated
ENVIRONMENTAL PLANNING & ASSESSMENT REGULATION 2021

Matthew Short
173 Sussex St, Sydney NSW 2000

Applicants Reference

CERTIFICATE DETAILS

Certificate Number: 4874
Date of Certificate: 10/05/2023

PROPERTY DETAILS

Address: View Street CESSNOCK NSW 2325
Title: LOT: 1 DP: 103663
Parcel No.: 5850

BACKGROUND INFORMATION

This certificate provides information on how the relevant parcel of land may be developed, including the planning restrictions that apply to development of the land, as at the date the certificate is issued. The certificate contains information Council is aware of through its records and environmental plans, along with data supplied by the State Government. The details contained in this certificate are limited to that required by Section 10.7 of the *Environmental Planning and Assessment Act, 1979*.

t 02 4993 4100 f. 02 4993 2500
p: PO Box 152 Cessnock NSW 2325
e: council@cessnock.nsw.gov.au w: www.cessnock.nsw.gov.au
ABN 60 919 148 928



PLANNING CERTIFICATE
ISSUED UNDER SECTION 10.7 (2) & (5)
ENVIRONMENTAL PLANNING & ASSESSMENT ACT 1979
and associated
ENVIRONMENTAL PLANNING & ASSESSMENT REGULATION 2021

Additional information pursuant to Section 10.7(5) of the *Environmental Planning & Assessment Act 1979*

(5) A council may, in a planning certificate, include advice on such other relevant matters affecting the land of which it may be aware.

Council's records do not indicate that the land the subject of this Certificate is subject to Noise Exposure.

For further information, please contact Council's Strategic Land Use Planning unit, of the Planning and Environment directorate on 02 4993 4100.

A handwritten signature in black ink, appearing to read "Peter Mickleson", with a stylized flourish at the end.

Peter Mickleson
Director Planning and Environment



PLANNING CERTIFICATE
ISSUED UNDER SECTION 10.7 (2) & (5)
ENVIRONMENTAL PLANNING & ASSESSMENT ACT 1979
and associated
ENVIRONMENTAL PLANNING & ASSESSMENT REGULATION 2021

Matthew Short
173 Sussex St, Sydney NSW 2000

Applicants Reference

CERTIFICATE DETAILS

Certificate Number:	4878
Date of Certificate:	10/05/2023

PROPERTY DETAILS

Address:	Foster Street CESSNOCK NSW 2325
Title:	LOT: 1 DP: 254743
Parcel No.:	4864

BACKGROUND INFORMATION

This certificate provides information on how the relevant parcel of land may be developed, including the planning restrictions that apply to development of the land, as at the date the certificate is issued. The certificate contains information Council is aware of through its records and environmental plans, along with data supplied by the State Government. The details contained in this certificate are limited to that required by Section 10.7 of the *Environmental Planning and Assessment Act, 1979*.

t 02 4993 4100 f 02 4993 2500
p: PO Box 152 Cessnock NSW 2325
e: council@cessnock.nsw.gov.au w: www.cessnock.nsw.gov.au
ABN 60 919 148 928



PLANNING CERTIFICATE

ISSUED UNDER SECTION 10.7 (2) & (5)
ENVIRONMENTAL PLANNING & ASSESSMENT ACT 1979
and associated
ENVIRONMENTAL PLANNING & ASSESSMENT REGULATION 2021

1. Names of relevant planning instruments and development control plans

- (1) The name of each environmental planning instrument and development control plan that applies to the carrying out of development on the land:

State Environmental Planning Policies

[State Environmental Planning Policy No 65 _ Design Quality of Residential Apartment Development](#)

[State Environmental Planning Policy \(Building Sustainability Index: BASIX\) 2004](#)

[State Environmental Planning Policy \(Resilience and Hazards\) 2021](#)

[Chapter 3 _ Hazardous and offensive development](#)

[Chapter 4 _ Remediation of land](#)

[State Environmental Planning Policy \(Exempt and Complying Development Codes\) 2008](#)

[State Environmental Planning Policy \(Transport and Infrastructure\) 2021](#)

[Chapter 2 _ Infrastructure](#)

[Chapter 3 _ Educational establishments and child care facilities](#)

[State Environmental Planning Policy \(Resources and Energy\) 2021](#)

[Chapter 2 _ Mining, petroleum production and extractive industries](#)

[State Environmental Planning Policy \(Primary Production\) 2021](#)

[Chapter 2 _ Primary production and rural development](#)

[State Environmental Planning Policy \(Planning Systems\) 2021](#)

[Chapter 2 _ State and regional development](#)

[Chapter 4 _ Concurrences and consents](#)

[State Environmental Planning Policy \(Biodiversity and Conservation\) 2021](#)

[Chapter 4 _ Koala habitat protection 2021](#)

[State Environmental Planning Policy \(Housing\) 2021](#)

[State Environmental Planning Policy \(Precincts _ Regional\) 2021](#)

[Chapter 2 _ State significant precincts](#)

The chapters listed above are those that are applicable to the whole LGA. Please note that other chapters of the state environmental planning policies may apply to particular parcels of land in the LGA.

Local Environmental Plans

[Cessnock Local Environmental Plan 2011](#)

Development Control Plans

[Cessnock Development Control Plan 2010](#)



PLANNING CERTIFICATE

ISSUED UNDER SECTION 10.7 (2) & (5)
ENVIRONMENTAL PLANNING & ASSESSMENT ACT 1979
and associated
ENVIRONMENTAL PLANNING & ASSESSMENT REGULATION 2021

Note: Detailed information on the local environmental plans and State Environmental Planning Policies that are listed in this certificate are available at NSW Legislation – in force website.

- (2) The name of each proposed environmental planning instruments and draft development control plan, which is or has been subject to community consultation or public exhibition under the Environmental Planning and Assessment Act 1979, that will apply to the carrying out of development on the land and:
- (3) Council has been notified that the following Draft State Environmental Planning Policy was placed on public exhibition and may affect land use planning and development in Cessnock:

Draft State Environmental Planning Policies

[DRAFT SEPP _ New Sustainable Buildings Incorporating BASIX \(in force from 1 October 2023\)](#)

[DRAFT SEPP _ BASIX Higher Standards – Exhibition 17 November 2021 to 28 February 2022](#)

[DRAFT SEPP _ Infrastructure and Education \(Amendments\) – Exhibition 15 December 2021 to 11 February 2022](#)

[DRAFT SEPP _ Infrastructure \(amendments\)](#)

[Amendment _ Changes to Landscape Rehydration Infrastructure Planning Rules – Exhibition 20 December 2021 to 28 February 2022](#)

[Amendment _ Electricity generating works or solar energy systems – Exhibition 16 August 2021 to 13 September 2021](#)

[Amendment _ Telecommunications and other communication facilities – Exhibition 16 August 2021 to 13 September 2021](#)

[DRAFT SEPP _ Infrastructure Planning Rules – Exhibition 20 December 2021 to 28 February 2022](#)

[DRAFT SEPP _ Planning Amendments for Agriculture \(Agri - tourism\) – Exhibition 9 March 2021 to 19 April 2021](#)

[DRAFT SEPP _ Fun – Exhibition 29 October 2021 to 30 November 2021](#)

[DRAFT SEPP _ Housing SEPP EIE Amendments 22 November 2022 to 19 December 2022](#)

Draft Planning Proposal for Local Environmental Plan

[DRAFT Planning Proposal 18/2020/3/1_ Proposal to implement the changes to the Special Purposes\(SPx\)zones. Public Exhibition _ 2 February 2023 _ 2 March 2023.](#)

[DRAFT Planning Proposal 18/2022/2/1_ Proposal to implement the changes to the Comprehensive Rural Zones review. Public Exhibition _ 14 September 2022 _ 26 October 2022.](#)

[Draft Planning Proposal _ Cessnock City Council Various Administrative Amendments 2021 _ Public exhibition 30-11-2022 - 18-01-2022](#)

[DRAFT Planning Proposal _ Comprehensive LEP Review _ Environment Zones _ Land Use Table _ Public exhibition _ 31-08-2022 _ 26-10-2022](#)

Draft Development Control Plan



PLANNING CERTIFICATE

ISSUED UNDER SECTION 10.7 (2) & (5)
ENVIRONMENTAL PLANNING & ASSESSMENT ACT 1979
and associated
ENVIRONMENTAL PLANNING & ASSESSMENT REGULATION 2021

No draft development control plans apply to the land.

(4) **In this section –**

proposed environmental planning instrument means a draft environmental planning instrument and includes a planning proposal for a local environmental plan.

2. Zoning and land use under relevant planning instruments

The following matters for each environmental planning instrument or draft environmental planning instrument that includes the land in a zone, however described –

(a) the identity of the zone, whether by reference to –

- (i) a name, such as “Residential Zone” or “Heritage Area”, or
- (ii) a number, such as “Zone No 2 (a)”,
R3 Medium Density Residential under the Cessnock Local Environmental Plan 2011.

(b) the purposes for which development in the zone –

- (i) may be carried out without development consent, and
- (ii) may not be carried out except with development consent, and
- (iii) is prohibited,
R3 Medium Density Residential

2 Permitted without consent


Home occupations

3 Permitted with consent

Attached dwellings; Bed and breakfast accommodation; Boarding houses; Centre-based child care facilities; Community facilities; Funeral homes; Group homes; Multi dwelling housing; Neighbourhood shops; Oyster aquaculture; Places of public worship; Respite day care centres; Roads; Seniors housing; Serviced apartments; Sewerage systems; Tank-based aquaculture; Any other development not specified in item 2 or 4

4 Prohibited

Agriculture; Air transport facilities; Animal boarding or training establishments; Boat building and repair facilities; Boat launching ramps; Boat sheds; Camping grounds; Car parks; Caravan parks; Cemeteries; Charter and tourism boating facilities; Commercial premises; Correctional centres; Crematoria; Depots; Eco-tourist facilities; Electricity generating works; Entertainment facilities; Extractive industries; Farm buildings; Forestry; Freight transport facilities; Function centres; Heavy industrial storage establishments; Helipads; Highway service centres; Home occupations (sex services); Industrial retail outlets; Industrial training facilities; Industries; Jetties; Marinas; Mooring pens; Moorings; Mortuaries; Open cut mining; Passenger transport facilities; Pond-based aquaculture Public administration buildings; Recreation facilities (indoor); Recreation facilities (major); Recreation facilities (outdoor); Registered clubs; Research stations; Residential flat buildings; Restricted premises; Rural industries; Rural workers’ dwellings; Service stations; Sex services premises; Storage premises; Tourist and visitor accommodation;



PLANNING CERTIFICATE

ISSUED UNDER SECTION 10.7 (2) & (5)
ENVIRONMENTAL PLANNING & ASSESSMENT ACT 1979
and associated
ENVIRONMENTAL PLANNING & ASSESSMENT REGULATION 2021

Transport depots; Truck depots; Vehicle body repair workshops; Vehicle repair stations; Veterinary hospitals; Warehouse or distribution centres; Waste or resource management facilities; Water recreation structures; Wharf or boating facilities; Wholesale supplies

- (c) whether additional permitted uses apply to the land,
No
- (d) whether development standards applying to the land fix minimum land dimensions for the erection of a dwelling house on the land and, if so, the fixed minimum land dimensions,
No
- (e) whether the land is in an area of outstanding biodiversity value under the *Biodiversity Conservation Act 2016*:
The land is not land that includes or comprises biodiversity conservation under the Biodiversity Conservation Act 2016.
- (f) whether the land is in a conservation area, however described,
The land is not a conservation area under the Cessnock Local Environmental Plan 2011.
- (g) whether an item of environmental heritage, however described, is located on the land.
An item of environmental heritage identified in Cessnock Local Environmental Plan 2011 is not situated on the land.

3. Contributions plans

- (1) The name of each contributions plan under the Act, Division 7.1 applying to the land, including draft contributions plans.
Cessnock Section 7.12 Levy Contributions Plan 2017.

Cessnock City Wide Local Infrastructure Contributions Plan 2020.

- (2) If the land is in a special contributions area under the Act, Division 7.1, the name of the area.
No

4. Complying development

- (1) Complying development may be carried out on the land under each of the following codes for complying development, to the extent stated, because of the provisions of clauses 1.17A (1) (c) to (e), (2), (3) and (4), 1.18 (1) (c3) and 1.19 of State Environmental Planning Policy (Exempt and Complying Development Codes) 2008.

The following Complying Development Codes may allow complying development to be carried out on land in the following land uses zones

- Complying Development under (Part 4) **Housing Alterations Code** may be carried out on land within any zone.



PLANNING CERTIFICATE

ISSUED UNDER SECTION 10.7 (2) & (5)
ENVIRONMENTAL PLANNING & ASSESSMENT ACT 1979
 and associated

ENVIRONMENTAL PLANNING & ASSESSMENT REGULATION 2021

- Complying Development under (Part 4A) **General Development Code** may be carried out on land within any zone.
- Complying Development under (Part 5) **Industrial and Business Alterations Code** may be carried out on land within any zone.
- Complying Development under the (Part 6) **Subdivisions Code** may be carried out on land within any zone.
- Complying Development under the (Part 7) **Demolition Code** may be carried out on land within any zone.
- Complying Development under the (Part 8) **Fire Safety Code** may be carried out on land within any zone.

(2) Complying development may not be carried out on the land under each of the following codes for complying development, to the extent and for the reasons stated under clauses 1.17A (1) (c) to (e), (2), (3) and (4), 1.18 (1) (c3) and 1.19 of *State Environmental Planning Policy (Exempt and Complying Development Codes) 2008*.

Housing Code	Complying Development may be carried out on the land under the Housing Code, subject to the development complying with the relevant standards contained within the State Environmental Planning Policy (Exempt and Complying Development Codes) 2008.
Rural housing code	Complying Development MAY NOT be carried out under the Rural Housing Code as the subject land falls within a Local Environmental Plan zone that does not meet the requirements of the code.
Low Rise Housing Diversity Code	Complying Development may be carried out on the land under the Low Rise Housing Diversity Code, subject to the development complying with the relevant standards contained within the State Environmental Planning Policy (Exempt and Complying Development Codes) 2008.
Greenfield Housing Code	Complying Development may not be carried out under the Greenfield Housing Code as the subject land falls within a Local Environmental Plan zone that does not meet the requirements of the code.
Housing Alterations Code	Complying Development may be carried out on the land under the Housing Alterations Code, subject to the development complying with the relevant standards contained within the State Environmental Planning Policy (Exempt and Complying Development Codes) 2008.
General Development Code (transitional development under former General Housing Code and related provisions)	Complying Development may be carried out on the land under the General Development Code, subject to the development complying with the relevant standards contained within the State Environmental Planning Policy (Exempt and Complying



PLANNING CERTIFICATE

ISSUED UNDER SECTION 10.7 (2) & (5)
ENVIRONMENTAL PLANNING & ASSESSMENT ACT 1979
 and associated

ENVIRONMENTAL PLANNING & ASSESSMENT REGULATION 2021

	Development Codes) 2008.
Industrial and Business Alterations Code	Complying Development may be carried out on the land under the Industrial and Business Alterations Code, subject to the development complying with the relevant standards contained within the State Environmental Planning Policy (Exempt and Complying Development Codes) 2008.
Industrial and Business Buildings Code	Complying Development may not be carried out under the Industrial and Business Buildings Code as the subject land falls within a Local Environmental Plan zone that does not meet the requirements of the code.
Container Recycling Facilities Code	Complying Development may not be carried out under the Container Recycling Facilities Code as the subject land falls within a Local Environmental Plan zone that does not meet the requirements of the code.
Subdivisions Code	Complying Development may be carried out on the land under the Subdivision Code, subject to the development complying with the relevant standards contained within the State Environmental Planning Policy (Exempt and Complying Development Codes) 2008.
Demolition Code	Complying Development may be carried out on the land under the Demolition Code, subject to the development complying with the relevant standards contained within the State Environmental Planning Policy (Exempt and Complying Development Codes) 2008.
Fire Safety Code	Complying Development may be carried out on the land under the Fire Safety Code, subject to the development complying with the relevant standards contained within the State Environmental Planning Policy (Exempt and Complying Development Codes) 2008.
Agritourism and Farm Stay Accommodation Code	Complying Development may not be carried out on the land under the Agritourism and Farm Stay Accommodation Code as the subject land falls within a Local Environmental Plan zone that does not meet the requirements of the code.

5. Exempt Development

- (1) If the land is land on which exempt development may be carried out under each of the exempt development codes under State Environmental Policy (Exempt and Complying Development Codes) 2008, because of that Policy, clause 1.16(1) (b1) -(d) or 1.16A.



PLANNING CERTIFICATE

**ISSUED UNDER SECTION 10.7 (2) & (5)
ENVIRONMENTAL PLANNING & ASSESSMENT ACT 1979
and associated
ENVIRONMENTAL PLANNING & ASSESSMENT REGULATION 2021**

The exempt development may be carried out on the land under the following exempt development codes:

- Division 1: General Code
- Division 2: Advertising and Signage Code
- Division 3: Temporary Uses and Structures Code
- Division 4: Special Provisions _ COVID 19

(2) If exempt development may not be carried out on the land because of 1 of those clauses, the reasons why it may not be carried out under the clause.

Biodiversity Conservation Act 2016 and Fisheries Management Act 1994	Exempt Development must not be carried out on land that is a declared area of outstanding biodiversity value under the Biodiversity Conservation Act 2016 or declared critical habitat under Part 7A of the Fisheries Management Act 1994
Wilderness Act 1987	Exempt Development must not be carried out on land that is, or is part of, a wilderness area (within the meaning of Wilderness Act 1987)
Heritage Act 1977	Exempt Development must not be carried out on land that is, or on which there is, an item that is listed on the State Heritage Register under the Heritage Act 1977, or that is subject to an interim heritage order under that Act
Schedule 4 _ Land excluded from the General Exempt Development Code	Exempt Development must not be carried out on land that is described or otherwise identified on a map specified in Schedule 4.
Land within 18 kilometres of Siding Spring Observatory	Exempt Development must not be carried out on Land within 18 kilometres of Siding Spring Observatory
Schedule 11 _ Conditions applying to complying development certificates under the Agritourism and Farm Stay Accommodation Code	Exempt Development may not be carried out on the land under the Agritourism and Farm Stay Accommodation Code as the subject land falls within a Local Environmental Plan zone that does not meet the requirements of the code.

Note: Despite any references above advising that Exempt Development may be undertaken on the land, certain Exempt Development may be precluded from occurring on the land due to requirements contained in the remainder of State Environmental Planning Policy (Exempt and Complying Development Codes) 2008. It is necessary to review the State Environmental Planning Policy in detail to ensure that specific types of exempt development may be undertaken on the land.

(3) If the council does not have sufficient information to ascertain the extent to which exempt development may or may not be carried out on the land, a statement that-

- (a) a restriction applies to the land, but it may not apply to all of the land, and



PLANNING CERTIFICATE

ISSUED UNDER SECTION 10.7 (2) & (5)
ENVIRONMENTAL PLANNING & ASSESSMENT ACT 1979
and associated
ENVIRONMENTAL PLANNING & ASSESSMENT REGULATION 2021

- (b) the council does not have sufficient information to ascertain the extent to which exempt development may or may not be carried out on the land.

Note: Despite any references above advising that Exempt Development may be undertaken on the land, certain Exempt Development may be precluded from occurring on the land due to requirements contained in the remainder of State Environmental Planning Policy (Exempt and Complying Development Codes) 2008. It is necessary to review the State Environmental Planning Policy in detail to ensure that specific types of exempt development may be undertaken on the land.

- (4) If the exempt development codes are varied, under that Policy, clause 1.12, in relation to the land.

There are no variations to the exempt development codes within the State Environmental Planning Policy (Exempt and Complying Development Codes) 2008 that apply in the Cessnock local government area.

6. Affected building notices and building product rectification orders

- (1) Whether the Council is aware that –
- (a) an affected building notice is in force in relation to the land, or
 - (b) a building product rectification order is in force in relation to the land that has not been fully complied with, or
 - (c) a notice of intention to make a building product rectification order given in relation to the land is outstanding.

- (2) In this section –
affected building notice has the same meaning as in the *Building Products (Safety) Act 2017*, Part 4.
building Product Rectification Order has the same meaning as in the *Building Products (Safety) Act 2017*.

There is not an affected building notice, as defined by the Building Product(Safety)Act 2017,in force in respect to the land.

There is not an outstanding building product rectification order, as defined by the Building Products (Safety) Act 2017, in force in respect to the land.

A notice of intent to make a building product rectification order, as defined by the Building Products(Safety) Act 2017, has not been served in respect to the land.

7. Land reserved for acquisition

Whether an environmental planning instrument or proposed environmental planning instrument referred to in section 1 makes provision in relation to the acquisition of the land by an authority of the State, as referred to in the Act, section 3.15.

No



PLANNING CERTIFICATE

ISSUED UNDER SECTION 10.7 (2) & (5)
ENVIRONMENTAL PLANNING & ASSESSMENT ACT 1979
and associated
ENVIRONMENTAL PLANNING & ASSESSMENT REGULATION 2021

8. Road widening and road realignment

Whether the land is affected by road widening or road realignment under –

- (a) the *Roads Act 1993*, Part 3, Division 2, or
- (b) an environmental planning instrument, or
- (c) a resolution of the council.

The land is not affected by a road widening or road realignment proposal under:

- (a) Division 2 of Part 3 of the *Roads Act 1993*, or
- (b) any environmental planning instrument, or
- (c) any resolution of the council.

9. Flood related development controls

- (1) If the land or part of the land is within the flood planning area and subject to flood related development controls.

No

- (2) If the land or part of the land is between the flood planning area and the probable maximum flood and subject to flood related development controls.

No

- (3) In this section –

flood planning area has the same meaning as in the Floodplain Development Manual.

Floodplain Development Manual means the Floodplain Development Manual (ISBN 0 7347 5476 0) published by the NSW Government in April 2005.

probable maximum flood has the same meaning as in the Floodplain Development Manual.

Details relating to flood risk and flood planning levels are provided on a flood certificate and flood data application form. See Cessnock City Council's website
[Flood Certificate and Flood Data Application Form](#)

Note:

Flood Studies

- Cessnock Citywide Flood Study
- Branxton Flood Level Review WMA Water Final Report
- Floodplain Risk Management Study and Plan Report Cessnock City (Black Creek)
- Hunter River Branxton to Green Rocks Flood Study Final Report
- Wallis and Swamp Creek Flood Study Final Report Volume 1
- Wallis and Swamp Creek Flood Study Final Report Volume 2
- Wollombi Floodplain Risk Management Study & Plan



PLANNING CERTIFICATE

ISSUED UNDER SECTION 10.7 (2) & (5)
ENVIRONMENTAL PLANNING & ASSESSMENT ACT 1979
and associated
ENVIRONMENTAL PLANNING & ASSESSMENT REGULATION 2021

- Greta Flood Study
- Swamp/Fishery Creek Floodplain Risk Management Study - Final Report

10. Council and other public authority policies on hazard risk restrictions

(1) Whether any of the land is affected by an adopted policy that restricts the development of the land because of the likelihood of:

Landslip

No

Bushfire

No

Tidal Inundation

No

Subsidence

No

Acid Sulphate Soils

No

Contamination

Yes

Note:

Council has adopted by resolution a policy on contaminated land which may restrict the development of the land to which this certificate relates. This policy is implemented when zoning or land use changes are proposed on lands which:

- are considered to be contaminated; or
- which have previously been used for certain purposes; or
- which have previously been used for certain purposes but Council's records do not have sufficient information about previous use of the land to determine whether the land is contaminated; or
- have been remediated for a specific use.

Consideration of Council's adopted policy and the application of provisions under relevant State legislation is warranted.

Aircraft Noise

No

Salinity

No

Coastal Hazards

No

Sea Level Rise



PLANNING CERTIFICATE
ISSUED UNDER SECTION 10.7 (2) & (5)
ENVIRONMENTAL PLANNING & ASSESSMENT ACT 1979
and associated
ENVIRONMENTAL PLANNING & ASSESSMENT REGULATION 2021

No

Any Other Risk (other than flooding)

No

(2) In this section –

adopted policy means a policy adopted –

(a) by the council, or

(b) by another public authority, if the public authority has notified the council that the policy will be included in a planning certificate issued by the council.

11. Bush fire prone land

(1) If any of the land is bush fire prone land, designated by the Commissioner of the NSW Rural Fire Service under the Act, section 10.3, a statement that all or some of the land is bush fire prone land.

(2) If none of the land is bush fire prone land, a statement to that effect.

None of the land is bushfire prone land as defined in the Environmental Planning & Assessment Act 1979.

12. Loose-fill asbestos insulation

If the land includes residential premises, within the meaning of the *Home Building Act 1989* (Part 8, Division 1A), that are listed on the Register kept under that Division, a statement to that effect.

No

13. Mine subsidence

Whether the land is declared to be a mine subsidence district, within the meaning of the *Coal Mine Subsidence Compensation Act 2017*.

No

14. Paper subdivision information


(1) The name of a development plan adopted by a relevant authority that –

(a) applies to the land, or

(b) is proposed to be subject to a ballot.

There is no development plan adopted by a relevant authority that applies to the land of that is proposed to be subject to a consent ballot.

(2) The date of a subdivision order that applies to the land.



PLANNING CERTIFICATE

ISSUED UNDER SECTION 10.7 (2) & (5)
ENVIRONMENTAL PLANNING & ASSESSMENT ACT 1979
and associated
ENVIRONMENTAL PLANNING & ASSESSMENT REGULATION 2021

There is no subdivision order that applies to the land

- (3) Words and expressions used in this section have the same meaning as in this Regulation, Part 10 and the Act, Schedule 7.

15. Property vegetation plans

The land is not land to which a property vegetation plan approved under Part 4 of the Native Vegetation Act 2003 (and that continues in force) applies, only insofar as the Council has been notified of the existence of the plan by the person or body that approved the plan under the Act.

16. Biodiversity stewardship sites

The land is not a biodiversity stewardship site under a biodiversity stewardship agreement under Part 5 of the Biodiversity Conservation Act 2016, but only insofar as the Council has been notified of the existence of the agreement by the Biodiversity Conservation Trust.

Note. Biodiversity stewardship agreements include biobanking agreements the *Threatened Species Conservation Act 1995*, Part 7A that are taken to be biodiversity stewardship agreements under the *Biodiversity Conservation Act 2016*, Part 5

17. Biodiversity certified land

The land is not biodiversity certified land under Part 8 of the Biodiversity Conservation Act 2016.

Note. Biodiversity certified land includes land certified under the *Threatened Species Conservation Act 1995*, Part 7AA that is taken to be certified under the *Biodiversity Conservation Act 2016*, Part 8.

18. Orders under Trees (Disputes Between Neighbours) Act 2006

Whether an order has been made under the *Trees (Disputes Between Neighbours) Act 2006* to carry out work in relation to a tree on the land, but only if the council has been notified of the order.

No

19. Annual charges under Local Government Act 1993 for coastal protection services that relate to existing coastal protection works

- (1) If the *Coastal Management Act 2016* applies to the council, whether the owner, or a previous owner, of the land has given written consent to the land being subject to annual charges under the *Local Government Act 1993*, section 496B, for coastal protection services that relate to existing coastal protection works.

No, the land is not subject to annual charges under the *Local Government Act 1993*, section 496B, for coastal protection services.

- (2) In this section –



PLANNING CERTIFICATE

ISSUED UNDER SECTION 10.7 (2) & (5)
ENVIRONMENTAL PLANNING & ASSESSMENT ACT 1979
and associated
ENVIRONMENTAL PLANNING & ASSESSMENT REGULATION 2021

existing coastal protection works has the same meaning as in the Local Government Act 1993, section 553B.

Note –

Existing coastal protection works are works to reduce the impact of coastal hazards on land, such as seawalls, revetments, groynes and beach nourishment, that existed before 1 January 2011.

20. Western Sydney Aerotropolis

The State Environmental Planning Policy (Precincts—Western Parkland City) 2021 does not apply to land within the Cessnock local government area.

21. Development consent conditions for seniors housing

If *State Environmental Planning Policy (Housing) 2021, Chapter 3, Part 5* applies to the land, any conditions of a development consent granted after 11 October 2007 in relation to the land that are of the kind set out in that Policy, section 88(2).

No

22. Site compatibility certificates and development consent conditions for affordable rental housing

(1) Whether there is a current site compatibility certificate under *State Environmental Planning Policy (Housing) 2021*, or a former site compatibility certificate, of which the council is aware, in relation to proposed development on the land and, if there is a certificate –

- (a) the period for which the certificate is current, and
- (b) that a copy may be obtained from the Department.

There is not a valid current or former site compatibility verification certificate for affordable rental housing on the land.

(2) If *State Environmental Planning Policy (Housing) 2021, Chapter 2, Part 2, Division 1 or 5* applies to the land, any conditions of a development consent in relation to the land that are of a kind referred to in that Policy, clause 21(1) or 40(1).

No, Council is not aware of a condition of a development consent in relation to the land that are of a kind referred to in *State Environmental Planning Policy (Affordable Rental Housing) 2009, Clause 17(1) or 38(1)*.

Note: Any conditions of a development consent in relation to land that are of a kind referred to in *State Environmental Planning Policy (Affordable Rental Housing) 2009, clause 17(1) or 38(1)*. In this section, former site compatibility certificate means a site compatibility certificate issued under *State Environmental Planning Policy (Affordable Rental Housing) 2009*.



PLANNING CERTIFICATE
ISSUED UNDER SECTION 10.7 (2) & (5)
ENVIRONMENTAL PLANNING & ASSESSMENT ACT 1979
and associated
ENVIRONMENTAL PLANNING & ASSESSMENT REGULATION 2021

- (3) Any conditions of a development consent in relation to land that are of a kind referred to in *State Environmental Planning Policy (Affordable Housing) 2009*, clause 17(1) or 38(1).

No

- (4) In this section –

former site compatibility certificate means a site compatibility certificate issued under *State Environmental Planning Policy (Affordable Rental Housing) 2009*.

Additional Matters

Matters are prescribed by section 59 (2) of the Contaminated Land Management Act 1997 as additional matters to be specified in a planning certificate:

- (a) The land or part of the land is not significantly contaminated land within the meaning of the Contaminated Land Management Act 1997 at the date this certificate is issued.
- (b) The land is not subject to a management order within the meaning of the Contaminated Land Management Act 1997 at the date this certificate is issued.
- (c) The land is not the subject of an approved voluntary management proposal within the meaning of the Contaminated Land Management Act 1997 at the date this certificate is issued.
- (d) The land is not the subject of an ongoing maintenance order within the meaning of the Contaminated Land Management Act 1997 at the date this certificate is issued.
- (e) The land is not the subject of a site audit statement within the meaning of the Contaminated Land Management Act 1997 (if a copy of such a statement has been provided at any time) to the local authority issuing the certificate.

For further information, please contact Council's Assistant Strategic Planner on 02 4993 4100.

Peter Mickleson
Director Planning and Environment



PLANNING CERTIFICATE

ISSUED UNDER SECTION 10.7 (2) & (5)
ENVIRONMENTAL PLANNING & ASSESSMENT ACT 1979
and associated
ENVIRONMENTAL PLANNING & ASSESSMENT REGULATION 2021

Matthew Short
173 Sussex St, Sydney NSW 2000

Applicants Reference

CERTIFICATE DETAILS

Certificate Number: 4878
Date of Certificate: 10/05/2023

PROPERTY DETAILS

Address: Foster Street CESSNOCK NSW 2325
Title: LOT: 1 DP: 254743
Parcel No.: 4864

BACKGROUND INFORMATION

This certificate provides information on how the relevant parcel of land may be developed, including the planning restrictions that apply to development of the land, as at the date the certificate is issued. The certificate contains information Council is aware of through its records and environmental plans, along with data supplied by the State Government. The details contained in this certificate are limited to that required by Section 10.7 of the *Environmental Planning and Assessment Act, 1979*.

t 02 4993 4100 f. 02 4993 2500
p: PO Box 152 Cessnock NSW 2325
e: council@cessnock.nsw.gov.au w: www.cessnock.nsw.gov.au
ABN 60 919 148 928



PLANNING CERTIFICATE

ISSUED UNDER SECTION 10.7 (2) & (5)
ENVIRONMENTAL PLANNING & ASSESSMENT ACT 1979
and associated
ENVIRONMENTAL PLANNING & ASSESSMENT REGULATION 2021

Additional information pursuant to Section 10.7(5) of the *Environmental Planning & Assessment Act 1979*

(5) A council may, in a planning certificate, include advice on such other relevant matters affecting the land of which it may be aware.

Council's records do not indicate that the land the subject of this Certificate is subject to Noise Exposure.

For further information, please contact Council's Strategic Land Use Planning unit, of the Planning and Environment directorate on 02 4993 4100.

A handwritten signature in black ink, appearing to read "Peter Mickleson".

Peter Mickleson
Director Planning and Environment



PLANNING CERTIFICATE
ISSUED UNDER SECTION 10.7 (2) & (5)
ENVIRONMENTAL PLANNING & ASSESSMENT ACT 1979
and associated
ENVIRONMENTAL PLANNING & ASSESSMENT REGULATION 2021

Matthew Short
173 Sussex St, Sydney NSW 2000

Applicants Reference

CERTIFICATE DETAILS

Certificate Number:	4871
Date of Certificate:	10/05/2023

PROPERTY DETAILS

Address:	View Street CESSNOCK NSW 2325
Title:	LOT: 2 DP: 1173784
Parcel No.:	509221

BACKGROUND INFORMATION

This certificate provides information on how the relevant parcel of land may be developed, including the planning restrictions that apply to development of the land, as at the date the certificate is issued. The certificate contains information Council is aware of through its records and environmental plans, along with data supplied by the State Government. The details contained in this certificate are limited to that required by Section 10.7 of the *Environmental Planning and Assessment Act, 1979*.

t 02 4993 4100 f 02 4993 2500
p: PO Box 152 Cessnock NSW 2325
e: council@cessnock.nsw.gov.au w: www.cessnock.nsw.gov.au
ABN 60 919 148 928



PLANNING CERTIFICATE

ISSUED UNDER SECTION 10.7 (2) & (5)
ENVIRONMENTAL PLANNING & ASSESSMENT ACT 1979
and associated
ENVIRONMENTAL PLANNING & ASSESSMENT REGULATION 2021

1. Names of relevant planning instruments and development control plans

- (1) The name of each environmental planning instrument and development control plan that applies to the carrying out of development on the land:

State Environmental Planning Policies

[State Environmental Planning Policy No 65 _ Design Quality of Residential Apartment Development](#)

[State Environmental Planning Policy \(Building Sustainability Index: BASIX\) 2004](#)

[State Environmental Planning Policy \(Resilience and Hazards\) 2021](#)

[Chapter 3 _ Hazardous and offensive development](#)

[Chapter 4 _ Remediation of land](#)

[State Environmental Planning Policy \(Exempt and Complying Development Codes\) 2008](#)

[State Environmental Planning Policy \(Transport and Infrastructure\) 2021](#)

[Chapter 2 _ Infrastructure](#)

[Chapter 3 _ Educational establishments and child care facilities](#)

[State Environmental Planning Policy \(Resources and Energy\) 2021](#)

[Chapter 2 _ Mining, petroleum production and extractive industries](#)

[State Environmental Planning Policy \(Primary Production\) 2021](#)

[Chapter 2 _ Primary production and rural development](#)

[State Environmental Planning Policy \(Planning Systems\) 2021](#)

[Chapter 2 _ State and regional development](#)

[Chapter 4 _ Concurrences and consents](#)

[State Environmental Planning Policy \(Biodiversity and Conservation\) 2021](#)

[Chapter 4 _ Koala habitat protection 2021](#)

[State Environmental Planning Policy \(Housing\) 2021](#)

[State Environmental Planning Policy \(Precincts _ Regional\) 2021](#)

[Chapter 2 _ State significant precincts](#)

The chapters listed above are those that are applicable to the whole LGA. Please note that other chapters of the state environmental planning policies may apply to particular parcels of land in the LGA.

Local Environmental Plans

[Cessnock Local Environmental Plan 2011](#)

Development Control Plans

[Cessnock Development Control Plan 2010](#)



PLANNING CERTIFICATE

ISSUED UNDER SECTION 10.7 (2) & (5)
ENVIRONMENTAL PLANNING & ASSESSMENT ACT 1979
and associated
ENVIRONMENTAL PLANNING & ASSESSMENT REGULATION 2021

Note: Detailed information on the local environmental plans and State Environmental Planning Policies that are listed in this certificate are available at NSW Legislation – in force website.

- (2) The name of each proposed environmental planning instruments and draft development control plan, which is or has been subject to community consultation or public exhibition under the Environmental Planning and Assessment Act 1979, that will apply to the carrying out of development on the land and:
- (3) Council has been notified that the following Draft State Environmental Planning Policy was placed on public exhibition and may affect land use planning and development in Cessnock:

Draft State Environmental Planning Policies

[DRAFT SEPP _ New Sustainable Buildings Incorporating BASIX \(in force from 1 October 2023\)](#)

[DRAFT SEPP _ BASIX Higher Standards – Exhibition 17 November 2021 to 28 February 2022](#)

[DRAFT SEPP _ Infrastructure and Education \(Amendments\) – Exhibition 15 December 2021 to 11 February 2022](#)

[DRAFT SEPP _ Infrastructure \(amendments\)](#)

[Amendment _ Changes to Landscape Rehydration Infrastructure Planning Rules – Exhibition 20 December 2021 to 28 February 2022](#)

[Amendment _ Electricity generating works or solar energy systems – Exhibition 16 August 2021 to 13 September 2021](#)

[Amendment _ Telecommunications and other communication facilities – Exhibition 16 August 2021 to 13 September 2021](#)

[DRAFT SEPP _ Infrastructure Planning Rules – Exhibition 20 December 2021 to 28 February 2022](#)

[DRAFT SEPP _ Planning Amendments for Agriculture \(Agri - tourism\) – Exhibition 9 March 2021 to 19 April 2021](#)

[DRAFT SEPP _ Fun – Exhibition 29 October 2021 to 30 November 2021](#)

[DRAFT SEPP _ Housing SEPP EIE Amendments 22 November 2022 to 19 December 2022](#)

Draft Planning Proposal for Local Environmental Plan


[DRAFT Planning Proposal 18/2020/3/1_ Proposal to implement the changes to the Special Purposes\(SPx\)zones. Public Exhibition _ 2 February 2023 _ 2 March 2023.](#)

[DRAFT Planning Proposal 18/2022/2/1_ Proposal to implement the changes to the Comprehensive Rural Zones review. Public Exhibition _ 14 September 2022 _ 26 October 2022.](#)

[Draft Planning Proposal _ Cessnock City Council Various Administrative Amendments 2021 _ Public exhibition 30-11-2022 - 18-01-2022](#)

[DRAFT Planning Proposal _ Comprehensive LEP Review _ Environment Zones _ Land Use Table _ Public exhibition _ 31-08-2022 _ 26-10-2022](#)

Draft Development Control Plan



PLANNING CERTIFICATE

ISSUED UNDER SECTION 10.7 (2) & (5)
ENVIRONMENTAL PLANNING & ASSESSMENT ACT 1979
and associated
ENVIRONMENTAL PLANNING & ASSESSMENT REGULATION 2021

No draft development control plans apply to the land.

(4) **In this section –**

proposed environmental planning instrument means a draft environmental planning instrument and includes a planning proposal for a local environmental plan.

2. Zoning and land use under relevant planning instruments

The following matters for each environmental planning instrument or draft environmental planning instrument that includes the land in a zone, however described –

(a) the identity of the zone, whether by reference to –

- (i) a name, such as “Residential Zone” or “Heritage Area”, or
 - (ii) a number, such as “Zone No 2 (a)”,
- SP2 Infrastructure under the Cessnock Local Environmental Plan 2011.

(b) the purposes for which development in the zone –

- (i) may be carried out without development consent, and
- (ii) may not be carried out except with development consent, and
- (iii) is prohibited,

SP2 Infrastructure

2) Permitted without consent

Roads

3) Permitted with consent

Aquaculture; Group homes; The purpose shown on the Land Zoning Map, including any development that is ordinarily incidental or ancillary to development for that purpose

4 Prohibited

Any development not specified in item 2 or 3

(c) whether additional permitted uses apply to the land,
No

(d) whether development standards applying to the land fix minimum land dimensions for the erection of a dwelling house on the land and, if so, the fixed minimum land dimensions,
No

(e) whether the land is in an area of outstanding biodiversity value under the *Biodiversity Conservation Act 2016*.



PLANNING CERTIFICATE

ISSUED UNDER SECTION 10.7 (2) & (5)
ENVIRONMENTAL PLANNING & ASSESSMENT ACT 1979
and associated
ENVIRONMENTAL PLANNING & ASSESSMENT REGULATION 2021

The land is not land that includes or comprises biodiversity conservation under the Biodiversity Conservation Act 2016.

- (f) whether the land is in a conservation area, however described,
The land is not a conservation area under the Cessnock Local Environmental Plan 2011.
- (g) whether an item of environmental heritage, however described, is located on the land.
An item of environmental heritage identified in Cessnock Local Environmental Plan 2011 is situated on the land.

3. Contributions plans

- (1) The name of each contributions plan under the Act, Division 7.1 applying to the land, including draft contributions plans.
Cessnock Section 7.12 Levy Contributions Plan 2017.

Cessnock City Wide Local Infrastructure Contributions Plan 2020.

- (2) If the land is in a special contributions area under the Act, Division 7.1, the name of the area.
No

4. Complying development

- (1) Complying development may be carried out on the land under each of the following codes for complying development, to the extent stated, because of the provisions of clauses 1.17A (1) (c) to (e), (2), (3) and (4), 1.18 (1) (c3) and 1.19 of State Environmental Planning Policy (Exempt and Complying Development Codes) 2008.

The following Complying Development Codes may allow complying development to be carried out on land in the following land uses zones

- Complying Development under (Part 4) **Housing Alterations Code** may be carried out on land within any zone.
- Complying Development under (Part 4A) **General Development Code** may be carried out on land within any zone.
- Complying Development under (Part 5) **Industrial and Business Alterations Code** may be carried out on land within any zone.
- Complying Development under the (Part 6) **Subdivisions Code** may be carried out on land within any zone.
- Complying Development under the (Part 7) **Demolition Code** may be carried out on land within any zone.
- Complying Development under the (Part 8) **Fire Safety Code** may be carried out on land within any zone.



PLANNING CERTIFICATE

ISSUED UNDER SECTION 10.7 (2) & (5)
ENVIRONMENTAL PLANNING & ASSESSMENT ACT 1979
 and associated

ENVIRONMENTAL PLANNING & ASSESSMENT REGULATION 2021

- (2) Complying development may not be carried out on the land under each of the following codes for complying development, to the extent and for the reasons stated under clauses 1.17A (1) (c) to (e), (2), (3) and (4), 1.18 (1) (c3) and 1.19 of *State Environmental Planning Policy (Exempt and Complying Development Codes) 2008*.

Housing Code	Complying Development may not be carried out under the Housing Code as the subject land falls within a Local Environmental Plan zone that does not meet the requirements of the code.
Rural housing code	Complying Development MAY NOT be carried out under the Rural Housing Code as the subject land falls within a Local Environmental Plan zone that does not meet the requirements of the code.
Low Rise Housing Diversity Code	Complying Development may not be carried out under the Low Rise Housing Diversity Code as the subject land falls within a Local Environmental Plan zone that does not meet the requirements of the code.
Greenfield Housing Code	Complying Development may not be carried out under the Greenfield Housing Code as the subject land falls within a Local Environmental Plan zone that does not meet the requirements of the code.
Housing Alterations Code	Complying Development under the Housing Alterations Code MAY NOT be carried out on the land as the land is identified as heritage listed by an environmental planning instrument.
General Development Code (transitional development under former General Housing Code and related provisions)	Complying Development under the General Development Code MAY NOT be carried out on the land as the land is identified as heritage listed by an environmental planning instrument.
Industrial and Business Alterations Code	Complying Development under the Industrial and Business Alterations Code MAY NOT be carried out on the land as the land is identified as heritage listed by an environmental planning instrument.
Industrial and Business Buildings Code	Complying Development under the Industrial and Business Buildings Code MAY NOT be carried out on the land as the land is identified as heritage listed by an environmental planning instrument.
Container Recycling Facilities Code	Complying Development may not be carried out under the Container Recycling Facilities Code as the subject land falls within a Local Environmental Plan zone that does not meet the requirements of the code.



PLANNING CERTIFICATE

ISSUED UNDER SECTION 10.7 (2) & (5)
ENVIRONMENTAL PLANNING & ASSESSMENT ACT 1979
 and associated

ENVIRONMENTAL PLANNING & ASSESSMENT REGULATION 2021

Subdivisions Code	Complying Development under the Subdivision Code MAY NOT be carried out on the land as the land is identified as heritage listed by an environmental planning instrument.
Demolition Code	Complying Development under the Demolition Code MAY NOT be carried out on the land as the land is identified as heritage listed by an environmental planning instrument.
Fire Safety Code	Complying Development under the Fire Safety Code MAY NOT be carried out on the land as the land is identified as heritage listed by an environmental planning instrument.
Agritourism and Farm Stay Accommodation Code	Complying Development may not be carried out on the land under the Agritourism and Farm Stay Accommodation Code as the subject land falls within a Local Environmental Plan zone that does not meet the requirements of the code.

5. Exempt Development

- (1) If the land is land on which exempt development may be carried out under each of the exempt development codes under State Environmental Policy (Exempt and Complying Development Codes) 2008, because of that Policy, clause 1.16(1) (b1) -(d) or 1.16A.

The exempt development may be carried out on the land under the following exempt development codes:

- Division 1: General Code
- Division 2: Advertising and Signage Code
- Division 3: Temporary Uses and Structures Code
- Division 4: Special Provisions _ COVID 19

- (2) If exempt development may not be carried out on the land because of 1 of those clauses, the reasons why it may not be carried out under the clause.

Biodiversity Conservation Act 2016 and Fisheries Management Act 1994	Exempt Development must not be carried out on land that is a declared area of outstanding biodiversity value under the Biodiversity Conservation Act 2016 or declared critical habitat under Part 7A of the Fisheries Management Act 1994
Wilderness Act 1987	Exempt Development must not be carried out on land that is, or is part of, a wilderness area (within the meaning of Wilderness Act 1987)
Heritage Act 1977	Exempt Development must not be carried out on land that is, or on which there is, an item that is listed on the State Heritage Register under the Heritage Act 1977, or that is subject to an interim



PLANNING CERTIFICATE

ISSUED UNDER SECTION 10.7 (2) & (5)
ENVIRONMENTAL PLANNING & ASSESSMENT ACT 1979
 and associated

ENVIRONMENTAL PLANNING & ASSESSMENT REGULATION 2021

	heritage order under that Act
Schedule 4 _ Land excluded from the General Exempt Development Code	Exempt Development must not be carried out on land that is described or otherwise identified on a map specified in Schedule 4.
Land within 18 kilometres of Siding Spring Observatory	Exempt Development must not be carried out on Land within 18 kilometres of Siding Spring Observatory
Schedule 11 _ Conditions applying to complying development certificates under the Agritourism and Farm Stay Accommodation Code	Exempt Development may not be carried out on the land under the Agritourism and Farm Stay Accommodation Code as the subject land falls within a Local Environmental Plan zone that does not meet the requirements of the code.

Note: Despite any references above advising that Exempt Development may be undertaken on the land, certain Exempt Development may be precluded from occurring on the land due to requirements contained in the remainder of State Environmental Planning Policy (Exempt and Complying Development Codes) 2008. It is necessary to review the State Environmental Planning Policy in detail to ensure that specific types of exempt development may be undertaken on the land.

- (3) If the council does not have sufficient information to ascertain the extent to which exempt development may or may not be carried out on the land, a statement that-
 - (a) a restriction applies to the land, but it may not apply to all of the land, and
 - (b) the council does not have sufficient information to ascertain the extent to which exempt development may or may not be carried out on the land.

Note: Despite any references above advising that Exempt Development may be undertaken on the land, certain Exempt Development may be precluded from occurring on the land due to requirements contained in the remainder of State Environmental Planning Policy (Exempt and Complying Development Codes) 2008. It is necessary to review the State Environmental Planning Policy in detail to ensure that specific types of exempt development may be undertaken on the land.

- (4) If the exempt development codes are varied, under that Policy, clause I .12, in relation to the land.

There are no variations to the exempt development codes within the State Environmental Planning Policy (Exempt and Complying Development Codes) 2008 that apply in the Cessnock local government area.

6. Affected building notices and building product rectification orders

- (1) Whether the Council is aware that –
 - (a) an affected building notice is in force in relation to the land, or
 - (b) a building product rectification order is in force in relation to the land that has not been fully complied with, or
 - (c) a notice of intention to make a building product rectification order given in relation to the land is outstanding.



PLANNING CERTIFICATE

ISSUED UNDER SECTION 10.7 (2) & (5)
ENVIRONMENTAL PLANNING & ASSESSMENT ACT 1979
and associated
ENVIRONMENTAL PLANNING & ASSESSMENT REGULATION 2021

- (2) In this section –
affected building notice has the same meaning as in the *Building Products (Safety) Act 2017*, Part 4.
building Product Rectification Order has the same meaning as in the *Building Products (Safety) Act 2017*.

There is not an affected building notice, as defined by the Building Product(Safety)Act 2017,in force in respect to the land.

There is not an outstanding building product rectification order, as defined by the Building Products (Safety) Act 2017, in force in respect to the land.

A notice of intent to make a building product rectification order, as defined by the Building Products(Safety) Act 2017, has not been served in respect to the land.

7. Land reserved for acquisition

Whether an environmental planning instrument or proposed environmental planning instrument referred to in section 1 makes provision in relation to the acquisition of the land by an authority of the State, as referred to in the Act, section 3.15.

No

8. Road widening and road realignment

Whether the land is affected by road widening or road realignment under –

- (a) the *Roads Act 1993*, Part 3, Division 2, or
- (b) an environmental planning instrument, or
- (c) a resolution of the council.

The land is not affected by a road widening or road realignment proposal under:

- (a) Division 2 of Part 3 of the *Roads Act 1993*, or
- (b) any environmental planning instrument, or
- (c) any resolution of the council.

9. Flood related development controls

- (1) If the land or part of the land is within the flood planning area and subject to flood related development controls.

No

- (2) If the land or part of the land is between the flood planning area and the probable maximum flood and subject to flood related development controls.

No



PLANNING CERTIFICATE

ISSUED UNDER SECTION 10.7 (2) & (5)
ENVIRONMENTAL PLANNING & ASSESSMENT ACT 1979
and associated
ENVIRONMENTAL PLANNING & ASSESSMENT REGULATION 2021

(3) In this section –

flood planning area has the same meaning as in the Floodplain Development Manual.

Floodplain Development Manual means the Floodplain Development Manual (ISBN 0 7347 5476 0) published by the NSW Government in April 2005.

probable maximum flood has the same meaning as in the Floodplain Development Manual.

Details relating to flood risk and flood planning levels are provided on a flood certificate and flood data application form. See Cessnock City Council's website [Flood Certificate and Flood Data Application Form](#)

Note:

Flood Studies

- Cessnock Citywide Flood Study
- Branxton Flood Level Review WMA Water Final Report
- Floodplain Risk Management Study and Plan Report Cessnock City (Black Creek)
- Hunter River Branxton to Green Rocks Flood Study Final Report
- Wallis and Swamp Creek Flood Study Final Report Volume 1
- Wallis and Swamp Creek Flood Study Final Report Volume 2
- Wollombi Floodplain Risk Management Study & Plan
- Greta Flood Study
- Swamp/Fishery Creek Floodplain Risk Management Study - Final Report

10. Council and other public authority policies on hazard risk restrictions

(1) Whether any of the land is affected by an adopted policy that restricts the development of the land because of the likelihood of:

Landslip

No

Bushfire

No

Tidal Inundation

No

Subsidence

No

Acid Sulphate Soils

No

Contamination

Yes



PLANNING CERTIFICATE

ISSUED UNDER SECTION 10.7 (2) & (5)
ENVIRONMENTAL PLANNING & ASSESSMENT ACT 1979
and associated
ENVIRONMENTAL PLANNING & ASSESSMENT REGULATION 2021

Note:

Council has adopted by resolution a policy on contaminated land which may restrict the development of the land to which this certificate relates. This policy is implemented when zoning or land use changes are proposed on lands which:

- are considered to be contaminated; or
- which have previously been used for certain purposes; or
- which have previously been used for certain purposes but Council's records do not have sufficient information about previous use of the land to determine whether the land is contaminated; or
- have been remediated for a specific use.

Consideration of Council's adopted policy and the application of provisions under relevant State legislation is warranted.

Aircraft Noise

No

Salinity

No

Coastal Hazards

No

Sea Level Rise

No

Any Other Risk (other than flooding)

No

(2) In this section –

adopted policy means a policy adopted –

- (a) by the council, or
- (b) by another public authority, if the public authority has notified the council that the policy will be included in a planning certificate issued by the council.


11. Bush fire prone land

(1) If any of the land is bush fire prone land, designated by the Commissioner of the NSW Rural Fire Service under the Act, section 10.3, a statement that all or some of the land is bush fire prone land.

(2) If none of the land is bush fire prone land, a statement to that effect.

None of the land is bushfire prone land as defined in the Environmental Planning & Assessment Act 1979.

12. Loose-fill asbestos insulation



PLANNING CERTIFICATE

ISSUED UNDER SECTION 10.7 (2) & (5)
ENVIRONMENTAL PLANNING & ASSESSMENT ACT 1979
and associated
ENVIRONMENTAL PLANNING & ASSESSMENT REGULATION 2021

If the land includes residential premises, within the meaning of the *Home Building Act 1989* (Part 8, Division 1A), that are listed on the Register kept under that Division, a statement to that effect.

No

13. Mine subsidence

Whether the land is declared to be a mine subsidence district, within the meaning of the *Coal Mine Subsidence Compensation Act 2017*.

No

14. Paper subdivision information

(1) The name of a development plan adopted by a relevant authority that –

- (a) applies to the land, or
- (b) is proposed to be subject to a ballot.

There is no development plan adopted by a relevant authority that applies to the land of that is proposed to be subject to a consent ballot.

(2) The date of a subdivision order that applies to the land.

There is no subdivision order that applies to the land

(3) Words and expressions used in this section have the same meaning as in this Regulation, Part 10 and the Act, Schedule 7.

15. Property vegetation plans

The land is not land to which a property vegetation plan approved under Part 4 of the *Native Vegetation Act 2003* (and that continues in force) applies, only insofar as the Council has been notified of the existence of the plan by the person or body that approved the plan under the Act.

16. Biodiversity stewardship sites

The land is not a biodiversity stewardship site under a biodiversity stewardship agreement under Part 5 of the *Biodiversity Conservation Act 2016*, but only insofar as the Council has been notified of the existence of the agreement by the Biodiversity Conservation Trust.

Note. Biodiversity stewardship agreements include biobanking agreements the *Threatened Species Conservation Act 1995*, Part 7A that are taken to be biodiversity stewardship agreements under the *Biodiversity Conservation Act 2016*, Part 5

17. Biodiversity certified land

The land is not biodiversity certified land under Part 8 of the *Biodiversity Conservation Act 2016*.



PLANNING CERTIFICATE

ISSUED UNDER SECTION 10.7 (2) & (5)
ENVIRONMENTAL PLANNING & ASSESSMENT ACT 1979
and associated
ENVIRONMENTAL PLANNING & ASSESSMENT REGULATION 2021

Note. Biodiversity certified land includes land certified under the *Threatened Species Conservation Act 1995*, Part 7AA that is taken to be certified under the *Biodiversity Conservation Act 2016*, Part 8.

18. Orders under Trees (Disputes Between Neighbours) Act 2006

Whether an order has been made under the *Trees (Disputes Between Neighbours) Act 2006* to carry out work in relation to a tree on the land, but only if the council has been notified of the order.

No

19. Annual charges under Local Government Act 1993 for coastal protection services that relate to existing coastal protection works

(1) If the *Coastal Management Act 2016* applies to the council, whether the owner, or a previous owner, of the land has given written consent to the land being subject to annual charges under the *Local Government Act 1993*, section 496B, for coastal protection services that relate to existing coastal protection works.

No, the land is not subject to annual charges under the *Local Government Act 1993*, section 496B, for coastal protection services.

(2) In this section –

existing coastal protection works has the same meaning as in the *Local Government Act 1993*, section 553B.

Note –

Existing coastal protection works are works to reduce the impact of coastal hazards on land, such as seawalls, revetments, groynes and beach nourishment, that existed before 1 January 2011.

20. Western Sydney Aerotropolis

The *State Environmental Planning Policy (Precincts—Western Parkland City) 2021* does not apply to land within the Cessnock local government area.

21. Development consent conditions for seniors housing

If *State Environmental Planning Policy (Housing) 2021, Chapter 3, Part 5* applies to the land, any conditions of a development consent granted after 11 October 2007 in relation to the land that are of the kind set out in that Policy, section 88(2).

No

22. Site compatibility certificates and development consent conditions for affordable rental housing



PLANNING CERTIFICATE

ISSUED UNDER SECTION 10.7 (2) & (5)
ENVIRONMENTAL PLANNING & ASSESSMENT ACT 1979
and associated
ENVIRONMENTAL PLANNING & ASSESSMENT REGULATION 2021

(1) Whether there is a current site compatibility certificate under *State Environmental Planning Policy (Housing) 2021*, or a former site compatibility certificate, of which the council is aware, in relation to proposed development on the land and, if there is a certificate –

- (a) the period for which the certificate is current, and
- (b) that a copy may be obtained from the Department.

There is not a valid current or former site compatibility verification certificate for affordable rental housing on the land.

(2) If *State Environmental Planning Policy (Housing) 2021*, Chapter 2, Part 2, Division 1 or 5 applies to the land, any conditions of a development consent in relation to the land that are of a kind referred to in that Policy, clause 21(1) or 40(1).

No, Council is not aware of a condition of a development consent in relation to the land that are of a kind referred to in *State Environmental Planning Policy (Affordable Rental Housing) 2009*, Clause 17(1) or 38(1).

Note: Any conditions of a development consent in relation to land that are of a kind referred to in *State Environmental Planning Policy (Affordable Rental Housing) 2009*, clause 17(1) or 38(1). In this section, former site compatibility certificate means a site compatibility certificate issued under *State Environmental Planning Policy (Affordable Rental Housing) 2009*.

(3) Any conditions of a development consent in relation to land that are of a kind referred to in *State Environmental Planning Policy (Affordable Housing) 2009*, clause 17(1) or 38(1).

No

(4) In this section –

former site compatibility certificate means a site compatibility certificate issued under *State Environmental Planning Policy (Affordable Rental Housing) 2009*.



PLANNING CERTIFICATE

ISSUED UNDER SECTION 10.7 (2) & (5)
ENVIRONMENTAL PLANNING & ASSESSMENT ACT 1979
and associated
ENVIRONMENTAL PLANNING & ASSESSMENT REGULATION 2021

Additional Matters

Matters are prescribed by section 59 (2) of the Contaminated Land Management Act 1997 as additional matters to be specified in a planning certificate:

- (a) The land or part of the land is not significantly contaminated land within the meaning of the Contaminated Land Management Act 1997 at the date this certificate is issued.
- (b) The land is not subject to a management order within the meaning of the Contaminated Land Management Act 1997 at the date this certificate is issued.
- (c) The land is not the subject of an approved voluntary management proposal within the meaning of the Contaminated Land Management Act 1997 at the date this certificate is issued.
- (d) The land is not the subject of an ongoing maintenance order within the meaning of the Contaminated Land Management Act 1997 at the date this certificate is issued.
- (e) The land is not the subject of a site audit statement within the meaning of the Contaminated Land Management Act 1997 (if a copy of such a statement has been provided at any time) to the local authority issuing the certificate.

For further information, please contact Council's Assistant Strategic Planner on 02 4993 4100.

A handwritten signature in black ink, appearing to read "Peter Mickleson".

Peter Mickleson
Director Planning and Environment



PLANNING CERTIFICATE

ISSUED UNDER SECTION 10.7 (2) & (5)
ENVIRONMENTAL PLANNING & ASSESSMENT ACT 1979
and associated
ENVIRONMENTAL PLANNING & ASSESSMENT REGULATION 2021

Matthew Short
173 Sussex St, Sydney NSW 2000

Applicants Reference

CERTIFICATE DETAILS

Certificate Number: 4871
Date of Certificate: 10/05/2023

PROPERTY DETAILS

Address: View Street CESSNOCK NSW 2325
Title: LOT: 2 DP: 1173784
Parcel No.: 509221

BACKGROUND INFORMATION

This certificate provides information on how the relevant parcel of land may be developed, including the planning restrictions that apply to development of the land, as at the date the certificate is issued. The certificate contains information Council is aware of through its records and environmental plans, along with data supplied by the State Government. The details contained in this certificate are limited to that required by Section 10.7 of the *Environmental Planning and Assessment Act, 1979*.

t 02 4993 4100 f. 02 4993 2500
p: PO Box 152 Cessnock NSW 2325
e: council@cessnock.nsw.gov.au w: www.cessnock.nsw.gov.au
ABN 60 919 148 928



PLANNING CERTIFICATE

ISSUED UNDER SECTION 10.7 (2) & (5)
ENVIRONMENTAL PLANNING & ASSESSMENT ACT 1979
and associated
ENVIRONMENTAL PLANNING & ASSESSMENT REGULATION 2021

Additional information pursuant to Section 10.7(5) of the *Environmental Planning & Assessment Act 1979*

(5) A council may, in a planning certificate, include advice on such other relevant matters affecting the land of which it may be aware.

Council's records do not indicate that the land the subject of this Certificate is subject to Noise Exposure.

For further information, please contact Council's Strategic Land Use Planning unit, of the Planning and Environment directorate on 02 4993 4100.

A handwritten signature in black ink, appearing to read "Peter Mickleson".

Peter Mickleson
Director Planning and Environment



PLANNING CERTIFICATE
ISSUED UNDER SECTION 10.7 (2) & (5)
ENVIRONMENTAL PLANNING & ASSESSMENT ACT 1979
and associated
ENVIRONMENTAL PLANNING & ASSESSMENT REGULATION 2021

Matthew Short
173 Sussex St, Sydney NSW 2000

Applicants Reference

CERTIFICATE DETAILS

Certificate Number: 4877
Date of Certificate: 10/05/2023

PROPERTY DETAILS

Address: 19 Foster Street CESSNOCK NSW 2325
Title: LOT: 2 SEC: 20 DP: 5442
Parcel No.: 4862

BACKGROUND INFORMATION

This certificate provides information on how the relevant parcel of land may be developed, including the planning restrictions that apply to development of the land, as at the date the certificate is issued. The certificate contains information Council is aware of through its records and environmental plans, along with data supplied by the State Government. The details contained in this certificate are limited to that required by Section 10.7 of the *Environmental Planning and Assessment Act, 1979*.

t 02 4993 4100 f 02 4993 2500
p: PO Box 152 Cessnock NSW 2325
e: council@cessnock.nsw.gov.au w: www.cessnock.nsw.gov.au
ABN 60 919 148 928



PLANNING CERTIFICATE

ISSUED UNDER SECTION 10.7 (2) & (5)
ENVIRONMENTAL PLANNING & ASSESSMENT ACT 1979
and associated
ENVIRONMENTAL PLANNING & ASSESSMENT REGULATION 2021

1. Names of relevant planning instruments and development control plans

- (1) The name of each environmental planning instrument and development control plan that applies to the carrying out of development on the land:

State Environmental Planning Policies

[State Environmental Planning Policy No 65 _ Design Quality of Residential Apartment Development](#)

[State Environmental Planning Policy \(Building Sustainability Index: BASIX\) 2004](#)

[State Environmental Planning Policy \(Resilience and Hazards\) 2021](#)

[Chapter 3 _ Hazardous and offensive development](#)

[Chapter 4 _ Remediation of land](#)

[State Environmental Planning Policy \(Exempt and Complying Development Codes\) 2008](#)

[State Environmental Planning Policy \(Transport and Infrastructure\) 2021](#)

[Chapter 2 _ Infrastructure](#)

[Chapter 3 _ Educational establishments and child care facilities](#)

[State Environmental Planning Policy \(Resources and Energy\) 2021](#)

[Chapter 2 _ Mining, petroleum production and extractive industries](#)

[State Environmental Planning Policy \(Primary Production\) 2021](#)

[Chapter 2 _ Primary production and rural development](#)

[State Environmental Planning Policy \(Planning Systems\) 2021](#)

[Chapter 2 _ State and regional development](#)

[Chapter 4 _ Concurrences and consents](#)

[State Environmental Planning Policy \(Biodiversity and Conservation\) 2021](#)

[Chapter 4 _ Koala habitat protection 2021](#)

[State Environmental Planning Policy \(Housing\) 2021](#)

[State Environmental Planning Policy \(Precincts _ Regional\) 2021](#)

[Chapter 2 _ State significant precincts](#)

The chapters listed above are those that are applicable to the whole LGA. Please note that other chapters of the state environmental planning policies may apply to particular parcels of land in the LGA.

Local Environmental Plans

[Cessnock Local Environmental Plan 2011](#)

Development Control Plans

[Cessnock Development Control Plan 2010](#)



PLANNING CERTIFICATE

ISSUED UNDER SECTION 10.7 (2) & (5)
ENVIRONMENTAL PLANNING & ASSESSMENT ACT 1979
and associated
ENVIRONMENTAL PLANNING & ASSESSMENT REGULATION 2021

Note: Detailed information on the local environmental plans and State Environmental Planning Policies that are listed in this certificate are available at NSW Legislation – in force website.

- (2) The name of each proposed environmental planning instruments and draft development control plan, which is or has been subject to community consultation or public exhibition under the Environmental Planning and Assessment Act 1979, that will apply to the carrying out of development on the land and:
- (3) Council has been notified that the following Draft State Environmental Planning Policy was placed on public exhibition and may affect land use planning and development in Cessnock:

Draft State Environmental Planning Policies

[DRAFT SEPP _ New Sustainable Buildings Incorporating BASIX \(in force from 1 October 2023\)](#)

[DRAFT SEPP _ BASIX Higher Standards – Exhibition 17 November 2021 to 28 February 2022](#)

[DRAFT SEPP _ Infrastructure and Education \(Amendments\) – Exhibition 15 December 2021 to 11 February 2022](#)

[DRAFT SEPP _ Infrastructure \(amendments\)](#)

[Amendment _ Changes to Landscape Rehydration Infrastructure Planning Rules – Exhibition 20 December 2021 to 28 February 2022](#)

[Amendment _ Electricity generating works or solar energy systems – Exhibition 16 August 2021 to 13 September 2021](#)

[Amendment _ Telecommunications and other communication facilities – Exhibition 16 August 2021 to 13 September 2021](#)

[DRAFT SEPP _ Infrastructure Planning Rules – Exhibition 20 December 2021 to 28 February 2022](#)

[DRAFT SEPP _ Planning Amendments for Agriculture \(Agri - tourism\) – Exhibition 9 March 2021 to 19 April 2021](#)

[DRAFT SEPP _ Fun – Exhibition 29 October 2021 to 30 November 2021](#)

[DRAFT SEPP _ Housing SEPP EIE Amendments 22 November 2022 to 19 December 2022](#)

Draft Planning Proposal for Local Environmental Plan

[DRAFT Planning Proposal 18/2020/3/1_ Proposal to implement the changes to the Special Purposes\(SPx\)zones. Public Exhibition _ 2 February 2023 _ 2 March 2023.](#)

[DRAFT Planning Proposal 18/2022/2/1_ Proposal to implement the changes to the Comprehensive Rural Zones review. Public Exhibition _ 14 September 2022 _ 26 October 2022.](#)

[Draft Planning Proposal _ Cessnock City Council Various Administrative Amendments 2021 _ Public exhibition 30-11-2022 - 18-01-2022](#)

[DRAFT Planning Proposal _ Comprehensive LEP Review _ Environment Zones _ Land Use Table _ Public exhibition _ 31-08-2022 _ 26-10-2022](#)

Draft Development Control Plan



PLANNING CERTIFICATE

ISSUED UNDER SECTION 10.7 (2) & (5)
ENVIRONMENTAL PLANNING & ASSESSMENT ACT 1979
and associated
ENVIRONMENTAL PLANNING & ASSESSMENT REGULATION 2021

No draft development control plans apply to the land.

(4) **In this section –**

proposed environmental planning instrument means a draft environmental planning instrument and includes a planning proposal for a local environmental plan.

2. Zoning and land use under relevant planning instruments

The following matters for each environmental planning instrument or draft environmental planning instrument that includes the land in a zone, however described –

(a) the identity of the zone, whether by reference to –

- (i) a name, such as “Residential Zone” or “Heritage Area”, or
- (ii) a number, such as “Zone No 2 (a)”,
R3 Medium Density Residential under the Cessnock Local Environmental Plan 2011.

(b) the purposes for which development in the zone –

- (i) may be carried out without development consent, and
- (ii) may not be carried out except with development consent, and
- (iii) is prohibited,
R3 Medium Density Residential

2 Permitted without consent

Home occupations

3 Permitted with consent

Attached dwellings; Bed and breakfast accommodation; Boarding houses; Centre-based child care facilities; Community facilities; Funeral homes; Group homes; Multi dwelling housing; Neighbourhood shops; Oyster aquaculture; Places of public worship; Respite day care centres; Roads; Seniors housing; Serviced apartments; Sewerage systems; Tank-based aquaculture; Any other development not specified in item 2 or 4

4 Prohibited

Agriculture; Air transport facilities; Animal boarding or training establishments; Boat building and repair facilities; Boat launching ramps; Boat sheds; Camping grounds; Car parks; Caravan parks; Cemeteries; Charter and tourism boating facilities; Commercial premises; Correctional centres; Crematoria; Depots; Eco-tourist facilities; Electricity generating works; Entertainment facilities; Extractive industries; Farm buildings; Forestry; Freight transport facilities; Function centres; Heavy industrial storage establishments; Helipads; Highway service centres; Home occupations (sex services); Industrial retail outlets; Industrial training facilities; Industries; Jetties; Marinas; Mooring pens; Moorings; Mortuaries; Open cut mining; Passenger transport facilities; Pond-based aquaculture Public administration buildings; Recreation facilities (indoor); Recreation facilities (major); Recreation facilities (outdoor); Registered clubs; Research stations; Residential flat buildings; Restricted premises; Rural industries; Rural workers’ dwellings; Service stations; Sex services premises; Storage premises; Tourist and visitor accommodation;



PLANNING CERTIFICATE

ISSUED UNDER SECTION 10.7 (2) & (5)
ENVIRONMENTAL PLANNING & ASSESSMENT ACT 1979
and associated
ENVIRONMENTAL PLANNING & ASSESSMENT REGULATION 2021

Transport depots; Truck depots; Vehicle body repair workshops; Vehicle repair stations; Veterinary hospitals; Warehouse or distribution centres; Waste or resource management facilities; Water recreation structures; Wharf or boating facilities; Wholesale supplies

- (c) whether additional permitted uses apply to the land,
No
- (d) whether development standards applying to the land fix minimum land dimensions for the erection of a dwelling house on the land and, if so, the fixed minimum land dimensions,
No
- (e) whether the land is in an area of outstanding biodiversity value under the *Biodiversity Conservation Act 2016*:
The land is not land that includes or comprises biodiversity conservation under the Biodiversity Conservation Act 2016.
- (f) whether the land is in a conservation area, however described,
The land is not a conservation area under the Cessnock Local Environmental Plan 2011.
- (g) whether an item of environmental heritage, however described, is located on the land.
An item of environmental heritage identified in Cessnock Local Environmental Plan 2011 is not situated on the land.

3. Contributions plans

- (1) The name of each contributions plan under the Act, Division 7.1 applying to the land, including draft contributions plans.
Cessnock Section 7.12 Levy Contributions Plan 2017.

Cessnock City Wide Local Infrastructure Contributions Plan 2020.

- (2) If the land is in a special contributions area under the Act, Division 7.1, the name of the area.
No

4. Complying development

- (1) Complying development may be carried out on the land under each of the following codes for complying development, to the extent stated, because of the provisions of clauses 1.17A (1) (c) to (e), (2), (3) and (4), 1.18 (1) (c3) and 1.19 of State Environmental Planning Policy (Exempt and Complying Development Codes) 2008.

The following Complying Development Codes may allow complying development to be carried out on land in the following land uses zones

- Complying Development under (Part 4) **Housing Alterations Code** may be carried out on land within any zone.



PLANNING CERTIFICATE

ISSUED UNDER SECTION 10.7 (2) & (5)
ENVIRONMENTAL PLANNING & ASSESSMENT ACT 1979
 and associated

ENVIRONMENTAL PLANNING & ASSESSMENT REGULATION 2021

- Complying Development under (Part 4A) **General Development Code** may be carried out on land within any zone.
- Complying Development under (Part 5) **Industrial and Business Alterations Code** may be carried out on land within any zone.
- Complying Development under the (Part 6) **Subdivisions Code** may be carried out on land within any zone.
- Complying Development under the (Part 7) **Demolition Code** may be carried out on land within any zone.
- Complying Development under the (Part 8) **Fire Safety Code** may be carried out on land within any zone.

(2) Complying development may not be carried out on the land under each of the following codes for complying development, to the extent and for the reasons stated under clauses 1.17A (1) (c) to (e), (2), (3) and (4), 1.18 (1) (c3) and 1.19 of *State Environmental Planning Policy (Exempt and Complying Development Codes) 2008*.

Housing Code	Complying Development may be carried out on the land under the Housing Code, subject to the development complying with the relevant standards contained within the State Environmental Planning Policy (Exempt and Complying Development Codes) 2008.
Rural housing code	Complying Development MAY NOT be carried out under the Rural Housing Code as the subject land falls within a Local Environmental Plan zone that does not meet the requirements of the code.
Low Rise Housing Diversity Code	Complying Development may be carried out on the land under the Low Rise Housing Diversity Code, subject to the development complying with the relevant standards contained within the State Environmental Planning Policy (Exempt and Complying Development Codes) 2008.
Greenfield Housing Code	Complying Development may not be carried out under the Greenfield Housing Code as the subject land falls within a Local Environmental Plan zone that does not meet the requirements of the code.
Housing Alterations Code	Complying Development may be carried out on the land under the Housing Alterations Code, subject to the development complying with the relevant standards contained within the State Environmental Planning Policy (Exempt and Complying Development Codes) 2008.
General Development Code (transitional development under former General Housing Code and related provisions)	Complying Development may be carried out on the land under the General Development Code, subject to the development complying with the relevant standards contained within the State Environmental Planning Policy (Exempt and Complying



PLANNING CERTIFICATE

ISSUED UNDER SECTION 10.7 (2) & (5)
ENVIRONMENTAL PLANNING & ASSESSMENT ACT 1979
 and associated

ENVIRONMENTAL PLANNING & ASSESSMENT REGULATION 2021

	Development Codes) 2008.
Industrial and Business Alterations Code	Complying Development may be carried out on the land under the Industrial and Business Alterations Code, subject to the development complying with the relevant standards contained within the State Environmental Planning Policy (Exempt and Complying Development Codes) 2008.
Industrial and Business Buildings Code	Complying Development may not be carried out under the Industrial and Business Buildings Code as the subject land falls within a Local Environmental Plan zone that does not meet the requirements of the code.
Container Recycling Facilities Code	Complying Development may not be carried out under the Container Recycling Facilities Code as the subject land falls within a Local Environmental Plan zone that does not meet the requirements of the code.
Subdivisions Code	Complying Development may be carried out on the land under the Subdivision Code, subject to the development complying with the relevant standards contained within the State Environmental Planning Policy (Exempt and Complying Development Codes) 2008.
Demolition Code	Complying Development may be carried out on the land under the Demolition Code, subject to the development complying with the relevant standards contained within the State Environmental Planning Policy (Exempt and Complying Development Codes) 2008.
Fire Safety Code	Complying Development may be carried out on the land under the Fire Safety Code, subject to the development complying with the relevant standards contained within the State Environmental Planning Policy (Exempt and Complying Development Codes) 2008.
Agritourism and Farm Stay Accommodation Code	Complying Development may not be carried out on the land under the Agritourism and Farm Stay Accommodation Code as the subject land falls within a Local Environmental Plan zone that does not meet the requirements of the code.

5. Exempt Development

- (1) If the land is land on which exempt development may be carried out under each of the exempt development codes under State Environmental Policy (Exempt and Complying Development Codes) 2008, because of that Policy, clause 1.16(1) (b1) -(d) or 1.16A.



PLANNING CERTIFICATE

ISSUED UNDER SECTION 10.7 (2) & (5)
ENVIRONMENTAL PLANNING & ASSESSMENT ACT 1979
 and associated

ENVIRONMENTAL PLANNING & ASSESSMENT REGULATION 2021

The exempt development may be carried out on the land under the following exempt development codes:

- Division 1: General Code
- Division 2: Advertising and Signage Code
- Division 3: Temporary Uses and Structures Code
- Division 4: Special Provisions _ COVID 19

(2) If exempt development may not be carried out on the land because of 1 of those clauses, the reasons why it may not be carried out under the clause.

Biodiversity Conservation Act 2016 and Fisheries Management Act 1994	Exempt Development must not be carried out on land that is a declared area of outstanding biodiversity value under the Biodiversity Conservation Act 2016 or declared critical habitat under Part 7A of the Fisheries Management Act 1994
Wilderness Act 1987	Exempt Development must not be carried out on land that is, or is part of, a wilderness area (within the meaning of Wilderness Act 1987)
Heritage Act 1977	Exempt Development must not be carried out on land that is, or on which there is, an item that is listed on the State Heritage Register under the Heritage Act 1977, or that is subject to an interim heritage order under that Act
Schedule 4 _ Land excluded from the General Exempt Development Code	Exempt Development must not be carried out on land that is described or otherwise identified on a map specified in Schedule 4.
Land within 18 kilometres of Siding Spring Observatory	Exempt Development must not be carried out on Land within 18 kilometres of Siding Spring Observatory
Schedule 11 _ Conditions applying to complying development certificates under the Agritourism and Farm Stay Accommodation Code	Exempt Development may not be carried out on the land under the Agritourism and Farm Stay Accommodation Code as the subject land falls within a Local Environmental Plan zone that does not meet the requirements of the code.

Note: Despite any references above advising that Exempt Development may be undertaken on the land, certain Exempt Development may be precluded from occurring on the land due to requirements contained in the remainder of State Environmental Planning Policy (Exempt and Complying Development Codes) 2008. It is necessary to review the State Environmental Planning Policy in detail to ensure that specific types of exempt development may be undertaken on the land.

(3) If the council does not have sufficient information to ascertain the extent to which exempt development may or may not be carried out on the land, a statement that-

- (a) a restriction applies to the land, but it may not apply to all of the land, and



PLANNING CERTIFICATE

ISSUED UNDER SECTION 10.7 (2) & (5)
ENVIRONMENTAL PLANNING & ASSESSMENT ACT 1979
and associated
ENVIRONMENTAL PLANNING & ASSESSMENT REGULATION 2021

- (b) the council does not have sufficient information to ascertain the extent to which exempt development may or may not be carried out on the land.

Note: Despite any references above advising that Exempt Development may be undertaken on the land, certain Exempt Development may be precluded from occurring on the land due to requirements contained in the remainder of State Environmental Planning Policy (Exempt and Complying Development Codes) 2008. It is necessary to review the State Environmental Planning Policy in detail to ensure that specific types of exempt development may be undertaken on the land.

- (4) If the exempt development codes are varied, under that Policy, clause 1.12, in relation to the land.

There are no variations to the exempt development codes within the State Environmental Planning Policy (Exempt and Complying Development Codes) 2008 that apply in the Cessnock local government area.

6. Affected building notices and building product rectification orders

- (1) Whether the Council is aware that –
- (a) an affected building notice is in force in relation to the land, or
 - (b) a building product rectification order is in force in relation to the land that has not been fully complied with, or
 - (c) a notice of intention to make a building product rectification order given in relation to the land is outstanding.

- (2) In this section –
affected building notice has the same meaning as in the *Building Products (Safety) Act 2017*, Part 4.
building Product Rectification Order has the same meaning as in the *Building Products (Safety) Act 2017*.

There is not an affected building notice, as defined by the Building Product(Safety)Act 2017,in force in respect to the land.

There is not an outstanding building product rectification order, as defined by the Building Products (Safety) Act 2017, in force in respect to the land.

A notice of intent to make a building product rectification order, as defined by the Building Products(Safety) Act 2017, has not been served in respect to the land.

7. Land reserved for acquisition

Whether an environmental planning instrument or proposed environmental planning instrument referred to in section 1 makes provision in relation to the acquisition of the land by an authority of the State, as referred to in the Act, section 3.15.

No



PLANNING CERTIFICATE

ISSUED UNDER SECTION 10.7 (2) & (5)
ENVIRONMENTAL PLANNING & ASSESSMENT ACT 1979
and associated
ENVIRONMENTAL PLANNING & ASSESSMENT REGULATION 2021

8. Road widening and road realignment

Whether the land is affected by road widening or road realignment under –

- (a) the *Roads Act 1993*, Part 3, Division 2, or
- (b) an environmental planning instrument, or
- (c) a resolution of the council.

The land is not affected by a road widening or road realignment proposal under:

- (a) Division 2 of Part 3 of the *Roads Act 1993*, or
- (b) any environmental planning instrument, or
- (c) any resolution of the council.

9. Flood related development controls

- (1) If the land or part of the land is within the flood planning area and subject to flood related development controls.

No

- (2) If the land or part of the land is between the flood planning area and the probable maximum flood and subject to flood related development controls.

No

- (3) In this section –

flood planning area has the same meaning as in the Floodplain Development Manual.

Floodplain Development Manual means the Floodplain Development Manual (ISBN 0 7347 5476 0) published by the NSW Government in April 2005.


probable maximum flood has the same meaning as in the Floodplain Development Manual.

Details relating to flood risk and flood planning levels are provided on a flood certificate and flood data application form. See Cessnock City Council's website
[Flood Certificate and Flood Data Application Form](#)

Note:

Flood Studies

- Cessnock Citywide Flood Study
- Branxton Flood Level Review WMA Water Final Report
- Floodplain Risk Management Study and Plan Report Cessnock City (Black Creek)
- Hunter River Branxton to Green Rocks Flood Study Final Report
- Wallis and Swamp Creek Flood Study Final Report Volume 1
- Wallis and Swamp Creek Flood Study Final Report Volume 2
- Wollombi Floodplain Risk Management Study & Plan



PLANNING CERTIFICATE

ISSUED UNDER SECTION 10.7 (2) & (5)
ENVIRONMENTAL PLANNING & ASSESSMENT ACT 1979
and associated
ENVIRONMENTAL PLANNING & ASSESSMENT REGULATION 2021

- Greta Flood Study
- Swamp/Fishery Creek Floodplain Risk Management Study - Final Report

10. Council and other public authority policies on hazard risk restrictions

(1) Whether any of the land is affected by an adopted policy that restricts the development of the land because of the likelihood of:

Landslip

No

Bushfire

No

Tidal Inundation

No

Subsidence

No

Acid Sulphate Soils

No

Contamination

Yes

Note:

Council has adopted by resolution a policy on contaminated land which may restrict the development of the land to which this certificate relates. This policy is implemented when zoning or land use changes are proposed on lands which:

- are considered to be contaminated; or
- which have previously been used for certain purposes; or
- which have previously been used for certain purposes but Council's records do not have sufficient information about previous use of the land to determine whether the land is contaminated; or
- have been remediated for a specific use.

Consideration of Council's adopted policy and the application of provisions under relevant State legislation is warranted.

Aircraft Noise

No

Salinity

No

Coastal Hazards

No

Sea Level Rise



PLANNING CERTIFICATE

ISSUED UNDER SECTION 10.7 (2) & (5)
ENVIRONMENTAL PLANNING & ASSESSMENT ACT 1979
and associated
ENVIRONMENTAL PLANNING & ASSESSMENT REGULATION 2021

No

Any Other Risk (other than flooding)

No

(2) In this section –

adopted policy means a policy adopted –

(a) by the council, or

(b) by another public authority, if the public authority has notified the council that the policy will be included in a planning certificate issued by the council.

11. Bush fire prone land

(1) If any of the land is bush fire prone land, designated by the Commissioner of the NSW Rural Fire Service under the Act, section 10.3, a statement that all or some of the land is bush fire prone land.

(2) If none of the land is bush fire prone land, a statement to that effect.

None of the land is bushfire prone land as defined in the Environmental Planning & Assessment Act 1979.

12. Loose-fill asbestos insulation

If the land includes residential premises, within the meaning of the *Home Building Act 1989* (Part 8, Division 1A), that are listed on the Register kept under that Division, a statement to that effect.

No

13. Mine subsidence

Whether the land is declared to be a mine subsidence district, within the meaning of the *Coal Mine Subsidence Compensation Act 2017*.

No

14. Paper subdivision information

(1) The name of a development plan adopted by a relevant authority that –

(a) applies to the land, or

(b) is proposed to be subject to a ballot.

There is no development plan adopted by a relevant authority that applies to the land of that is proposed to be subject to a consent ballot.

(2) The date of a subdivision order that applies to the land.



PLANNING CERTIFICATE

ISSUED UNDER SECTION 10.7 (2) & (5)
ENVIRONMENTAL PLANNING & ASSESSMENT ACT 1979
and associated
ENVIRONMENTAL PLANNING & ASSESSMENT REGULATION 2021

There is no subdivision order that applies to the land

- (3) Words and expressions used in this section have the same meaning as in this Regulation, Part 10 and the Act, Schedule 7.

15. Property vegetation plans

The land is not land to which a property vegetation plan approved under Part 4 of the Native Vegetation Act 2003 (and that continues in force) applies, only insofar as the Council has been notified of the existence of the plan by the person or body that approved the plan under the Act.

16. Biodiversity stewardship sites

The land is not a biodiversity stewardship site under a biodiversity stewardship agreement under Part 5 of the Biodiversity Conservation Act 2016, but only insofar as the Council has been notified of the existence of the agreement by the Biodiversity Conservation Trust.

Note. Biodiversity stewardship agreements include biobanking agreements the *Threatened Species Conservation Act 1995*, Part 7A that are taken to be biodiversity stewardship agreements under the *Biodiversity Conservation Act 2016*, Part 5

17. Biodiversity certified land

The land is not biodiversity certified land under Part 8 of the Biodiversity Conservation Act 2016.

Note. Biodiversity certified land includes land certified under the *Threatened Species Conservation Act 1995*, Part 7AA that is taken to be certified under the *Biodiversity Conservation Act 2016*, Part 8.

18. Orders under Trees (Disputes Between Neighbours) Act 2006

Whether an order has been made under the *Trees (Disputes Between Neighbours) Act 2006* to carry out work in relation to a tree on the land, but only if the council has been notified of the order.

No

19. Annual charges under Local Government Act 1993 for coastal protection services that relate to existing coastal protection works

- (1) If the *Coastal Management Act 2016* applies to the council, whether the owner, or a previous owner, of the land has given written consent to the land being subject to annual charges under the *Local Government Act 1993*, section 496B, for coastal protection services that relate to existing coastal protection works.

No, the land is not subject to annual charges under the *Local Government Act 1993*, section 496B, for coastal protection services.

- (2) In this section –



PLANNING CERTIFICATE

ISSUED UNDER SECTION 10.7 (2) & (5)
ENVIRONMENTAL PLANNING & ASSESSMENT ACT 1979
and associated
ENVIRONMENTAL PLANNING & ASSESSMENT REGULATION 2021

existing coastal protection works has the same meaning as in the Local Government Act 1993, section 553B.

Note –

Existing coastal protection works are works to reduce the impact of coastal hazards on land, such as seawalls, revetments, groynes and beach nourishment, that existed before 1 January 2011.

20. Western Sydney Aerotropolis

The State Environmental Planning Policy (Precincts—Western Parkland City) 2021 does not apply to land within the Cessnock local government area.

21. Development consent conditions for seniors housing

If *State Environmental Planning Policy (Housing) 2021, Chapter 3, Part 5* applies to the land, any conditions of a development consent granted after 11 October 2007 in relation to the land that are of the kind set out in that Policy, section 88(2).

No

22. Site compatibility certificates and development consent conditions for affordable rental housing

(1) Whether there is a current site compatibility certificate under *State Environmental Planning Policy (Housing) 2021*, or a former site compatibility certificate, of which the council is aware, in relation to proposed development on the land and, if there is a certificate –

- (a) the period for which the certificate is current, and
- (b) that a copy may be obtained from the Department.

There is not a valid current or former site compatibility verification certificate for affordable rental housing on the land.

(2) If *State Environmental Planning Policy (Housing) 2021, Chapter 2, Part 2, Division 1 or 5* applies to the land, any conditions of a development consent in relation to the land that are of a kind referred to in that Policy, clause 21(1) or 40(1).

No, Council is not aware of a condition of a development consent in relation to the land that are of a kind referred to in *State Environmental Planning Policy (Affordable Rental Housing) 2009, Clause 17(1) or 38(1)*.

Note: Any conditions of a development consent in relation to land that are of a kind referred to in *State Environmental Planning Policy (Affordable Rental Housing) 2009, clause 17(1) or 38(1)*. In this section, former site compatibility certificate means a site compatibility certificate issued under *State Environmental Planning Policy (Affordable Rental Housing) 2009*.



PLANNING CERTIFICATE
ISSUED UNDER SECTION 10.7 (2) & (5)
ENVIRONMENTAL PLANNING & ASSESSMENT ACT 1979
and associated
ENVIRONMENTAL PLANNING & ASSESSMENT REGULATION 2021

- (3) Any conditions of a development consent in relation to land that are of a kind referred to in *State Environmental Planning Policy (Affordable Housing) 2009*, clause 17(1) or 38(1).

No

- (4) In this section –

former site compatibility certificate means a site compatibility certificate issued under *State Environmental Planning Policy (Affordable Rental Housing) 2009*.

Additional Matters

Matters are prescribed by section 59 (2) of the Contaminated Land Management Act 1997 as additional matters to be specified in a planning certificate:

- (a) The land or part of the land is not significantly contaminated land within the meaning of the Contaminated Land Management Act 1997 at the date this certificate is issued.
- (b) The land is not subject to a management order within the meaning of the Contaminated Land Management Act 1997 at the date this certificate is issued.
- (c) The land is not the subject of an approved voluntary management proposal within the meaning of the Contaminated Land Management Act 1997 at the date this certificate is issued.
- (d) The land is not the subject of an ongoing maintenance order within the meaning of the Contaminated Land Management Act 1997 at the date this certificate is issued.
- (e) The land is not the subject of a site audit statement within the meaning of the Contaminated Land Management Act 1997 (if a copy of such a statement has been provided at any time) to the local authority issuing the certificate.

For further information, please contact Council's Assistant Strategic Planner on 02 4993 4100.

Peter Mickleson
Director Planning and Environment



PLANNING CERTIFICATE

ISSUED UNDER SECTION 10.7 (2) & (5)
ENVIRONMENTAL PLANNING & ASSESSMENT ACT 1979
and associated
ENVIRONMENTAL PLANNING & ASSESSMENT REGULATION 2021

Matthew Short
173 Sussex St, Sydney NSW 2000

Applicants Reference

CERTIFICATE DETAILS

Certificate Number: 4877
Date of Certificate: 10/05/2023

PROPERTY DETAILS

Address: 19 Foster Street CESSNOCK NSW 2325
Title: LOT: 2 SEC: 20 DP: 5442
Parcel No.: 4862

BACKGROUND INFORMATION

This certificate provides information on how the relevant parcel of land may be developed, including the planning restrictions that apply to development of the land, as at the date the certificate is issued. The certificate contains information Council is aware of through its records and environmental plans, along with data supplied by the State Government. The details contained in this certificate are limited to that required by Section 10.7 of the *Environmental Planning and Assessment Act, 1979*.

t 02 4993 4100 f. 02 4993 2500
p: PO Box 152 Cessnock NSW 2325
e: council@cessnock.nsw.gov.au w: www.cessnock.nsw.gov.au
ABN 60 919 148 928



PLANNING CERTIFICATE

ISSUED UNDER SECTION 10.7 (2) & (5)
ENVIRONMENTAL PLANNING & ASSESSMENT ACT 1979
and associated
ENVIRONMENTAL PLANNING & ASSESSMENT REGULATION 2021

Additional information pursuant to Section 10.7(5) of the *Environmental Planning & Assessment Act 1979*

(5) A council may, in a planning certificate, include advice on such other relevant matters affecting the land of which it may be aware.

Council's records do not indicate that the land the subject of this Certificate is subject to Noise Exposure.

For further information, please contact Council's Strategic Land Use Planning unit, of the Planning and Environment directorate on 02 4993 4100.

A handwritten signature in black ink, appearing to read "Peter Mickleson".

Peter Mickleson
Director Planning and Environment



PLANNING CERTIFICATE
ISSUED UNDER SECTION 10.7 (2) & (5)
ENVIRONMENTAL PLANNING & ASSESSMENT ACT 1979
and associated
ENVIRONMENTAL PLANNING & ASSESSMENT REGULATION 2021

Matthew Short
173 Sussex St, Sydney NSW 2000

Applicants Reference

CERTIFICATE DETAILS

Certificate Number:	4872
Date of Certificate:	10/05/2023


PROPERTY DETAILS

Address:	View Street CESSNOCK NSW 2325
Title:	LOT: 7 DP: 13203
Parcel No.:	5940

BACKGROUND INFORMATION

This certificate provides information on how the relevant parcel of land may be developed, including the planning restrictions that apply to development of the land, as at the date the certificate is issued. The certificate contains information Council is aware of through its records and environmental plans, along with data supplied by the State Government. The details contained in this certificate are limited to that required by Section 10.7 of the *Environmental Planning and Assessment Act, 1979*.

t 02 4993 4100 f 02 4993 2500
p: PO Box 152 Cessnock NSW 2325
e: council@cessnock.nsw.gov.au w: www.cessnock.nsw.gov.au
ABN 60 919 148 928



PLANNING CERTIFICATE

ISSUED UNDER SECTION 10.7 (2) & (5)
ENVIRONMENTAL PLANNING & ASSESSMENT ACT 1979
and associated
ENVIRONMENTAL PLANNING & ASSESSMENT REGULATION 2021

1. Names of relevant planning instruments and development control plans

- (1) The name of each environmental planning instrument and development control plan that applies to the carrying out of development on the land:

State Environmental Planning Policies

[State Environmental Planning Policy No 65 _ Design Quality of Residential Apartment Development](#)

[State Environmental Planning Policy \(Building Sustainability Index: BASIX\) 2004](#)

[State Environmental Planning Policy \(Resilience and Hazards\) 2021](#)

[Chapter 3 _ Hazardous and offensive development](#)

[Chapter 4 _ Remediation of land](#)

[State Environmental Planning Policy \(Exempt and Complying Development Codes\) 2008](#)

[State Environmental Planning Policy \(Transport and Infrastructure\) 2021](#)

[Chapter 2 _ Infrastructure](#)

[Chapter 3 _ Educational establishments and child care facilities](#)

[State Environmental Planning Policy \(Resources and Energy\) 2021](#)

[Chapter 2 _ Mining, petroleum production and extractive industries](#)

[State Environmental Planning Policy \(Primary Production\) 2021](#)

[Chapter 2 _ Primary production and rural development](#)

[State Environmental Planning Policy \(Planning Systems\) 2021](#)

[Chapter 2 _ State and regional development](#)

[Chapter 4 _ Concurrences and consents](#)

[State Environmental Planning Policy \(Biodiversity and Conservation\) 2021](#)

[Chapter 4 _ Koala habitat protection 2021](#)

[State Environmental Planning Policy \(Housing\) 2021](#)

[State Environmental Planning Policy \(Precincts _ Regional\) 2021](#)

[Chapter 2 _ State significant precincts](#)

The chapters listed above are those that are applicable to the whole LGA. Please note that other chapters of the state environmental planning policies may apply to particular parcels of land in the LGA.

Local Environmental Plans

[Cessnock Local Environmental Plan 2011](#)

Development Control Plans

[Cessnock Development Control Plan 2010](#)



PLANNING CERTIFICATE

ISSUED UNDER SECTION 10.7 (2) & (5)
ENVIRONMENTAL PLANNING & ASSESSMENT ACT 1979
and associated
ENVIRONMENTAL PLANNING & ASSESSMENT REGULATION 2021

Note: Detailed information on the local environmental plans and State Environmental Planning Policies that are listed in this certificate are available at NSW Legislation – in force website.

- (2) The name of each proposed environmental planning instruments and draft development control plan, which is or has been subject to community consultation or public exhibition under the Environmental Planning and Assessment Act 1979, that will apply to the carrying out of development on the land and:
- (3) Council has been notified that the following Draft State Environmental Planning Policy was placed on public exhibition and may affect land use planning and development in Cessnock:

Draft State Environmental Planning Policies

[DRAFT SEPP _ New Sustainable Buildings Incorporating BASIX \(in force from 1 October 2023\)](#)

[DRAFT SEPP _ BASIX Higher Standards – Exhibition 17 November 2021 to 28 February 2022](#)

[DRAFT SEPP _ Infrastructure and Education \(Amendments\) – Exhibition 15 December 2021 to 11 February 2022](#)

[DRAFT SEPP _ Infrastructure \(amendments\)](#)

[Amendment _ Changes to Landscape Rehydration Infrastructure Planning Rules – Exhibition 20 December 2021 to 28 February 2022](#)

[Amendment _ Electricity generating works or solar energy systems – Exhibition 16 August 2021 to 13 September 2021](#)

[Amendment _ Telecommunications and other communication facilities – Exhibition 16 August 2021 to 13 September 2021](#)

[DRAFT SEPP _ Infrastructure Planning Rules – Exhibition 20 December 2021 to 28 February 2022](#)

[DRAFT SEPP _ Planning Amendments for Agriculture \(Agri - tourism\) – Exhibition 9 March 2021 to 19 April 2021](#)

[DRAFT SEPP _ Fun – Exhibition 29 October 2021 to 30 November 2021](#)

[DRAFT SEPP _ Housing SEPP EIE Amendments 22 November 2022 to 19 December 2022](#)

Draft Planning Proposal for Local Environmental Plan

[DRAFT Planning Proposal 18/2020/3/1_ Proposal to implement the changes to the Special Purposes\(SPx\)zones. Public Exhibition _ 2 February 2023 _ 2 March 2023.](#)

[DRAFT Planning Proposal 18/2022/2/1_ Proposal to implement the changes to the Comprehensive Rural Zones review. Public Exhibition _ 14 September 2022 _ 26 October 2022.](#)

[Draft Planning Proposal _ Cessnock City Council Various Administrative Amendments 2021 _ Public exhibition 30-11-2022 - 18-01-2022](#)

[DRAFT Planning Proposal _ Comprehensive LEP Review _ Environment Zones _ Land Use Table _ Public exhibition _ 31-08-2022 _ 26-10-2022](#)

Draft Development Control Plan



PLANNING CERTIFICATE

ISSUED UNDER SECTION 10.7 (2) & (5)
ENVIRONMENTAL PLANNING & ASSESSMENT ACT 1979
and associated
ENVIRONMENTAL PLANNING & ASSESSMENT REGULATION 2021

No draft development control plans apply to the land.

(4) **In this section –**

proposed environmental planning instrument means a draft environmental planning instrument and includes a planning proposal for a local environmental plan.

2. Zoning and land use under relevant planning instruments

The following matters for each environmental planning instrument or draft environmental planning instrument that includes the land in a zone, however described –

(a) the identity of the zone, whether by reference to –

- (i) a name, such as “Residential Zone” or “Heritage Area”, or
- (ii) a number, such as “Zone No 2 (a)”,
R2 Low Density Residential under the Cessnock Local Environmental Plan 2011.

(b) the purposes for which development in the zone –

- (i) may be carried out without development consent, and
- (ii) may not be carried out except with development consent, and
- (iii) is prohibited,
R2 Low Density Residential

2 Permitted without consent

Home occupations

3 Permitted with consent

Bed and breakfast accommodation; Boarding houses; Centre-based child care facilities; Community facilities; Dwelling houses; Educational establishments; Environmental facilities; Environmental protection works; Exhibition homes; Exhibition villages; Group homes; Health consulting rooms; Home-based child care; Home businesses; Home industries; Hospitals; Neighbourhood shops; Oyster aquaculture; Places of public worship; Pond-based aquaculture; Recreation areas; Residential accommodation; Respite day care centres; Roads; Sewerage systems; Tank-based aquaculture; Water supply systems

4 Prohibited

Multi dwelling housing; Residential flat buildings; Rural workers’ dwellings; Shop top housing; Any other development not specified in item 2 or 3

(c) whether additional permitted uses apply to the land,
No

(d) whether development standards applying to the land fix minimum land dimensions for the erection of a dwelling house on the land and, if so, the fixed minimum land dimensions,



PLANNING CERTIFICATE

ISSUED UNDER SECTION 10.7 (2) & (5)
ENVIRONMENTAL PLANNING & ASSESSMENT ACT 1979
and associated
ENVIRONMENTAL PLANNING & ASSESSMENT REGULATION 2021

No

- (e) whether the land is in an area of outstanding biodiversity value under the *Biodiversity Conservation Act 2016*:
The land is not land that includes or comprises biodiversity conservation under the Biodiversity Conservation Act 2016.
- (f) whether the land is in a conservation area, however described,
The land is not a conservation area under the Cessnock Local Environmental Plan 2011.
- (g) whether an item of environmental heritage, however described, is located on the land.
An item of environmental heritage identified in Cessnock Local Environmental Plan 2011 is not situated on the land.

3. Contributions plans

- (1) The name of each contributions plan under the Act, Division 7.1 applying to the land, including draft contributions plans.
Cessnock Section 7.12 Levy Contributions Plan 2017.

Cessnock City Wide Local Infrastructure Contributions Plan 2020.
- (2) If the land is in a special contributions area under the Act, Division 7.1, the name of the area.
No

4. Complying development

- (1) Complying development may be carried out on the land under each of the following codes for complying development, to the extent stated, because of the provisions of clauses 1.17A (1) (c) to (e), (2), (3) and (4), 1.18 (1) (c3) and 1.19 of State Environmental Planning Policy (Exempt and Complying Development Codes) 2008.

The following Complying Development Codes may allow complying development to be carried out on land in the following land uses zones

- Complying Development under (Part 4) **Housing Alterations Code** may be carried out on land within any zone.
- Complying Development under (Part 4A) **General Development Code** may be carried out on land within any zone.
- Complying Development under (Part 5) **Industrial and Business Alterations Code** may be carried out on land within any zone.
- Complying Development under the (Part 6) **Subdivisions Code** may be carried out on land within any zone.



PLANNING CERTIFICATE

ISSUED UNDER SECTION 10.7 (2) & (5)
ENVIRONMENTAL PLANNING & ASSESSMENT ACT 1979
 and associated

ENVIRONMENTAL PLANNING & ASSESSMENT REGULATION 2021

- Complying Development under the (Part 7) **Demolition Code** may be carried out on land within any zone.
 - Complying Development under the (Part 8) **Fire Safety Code** may be carried out on land within any zone.
- (2) Complying development may not be carried out on the land under each of the following codes for complying development, to the extent and for the reasons stated under clauses 1.17A (1) (c) to (e), (2), (3) and (4), 1.18 (1) (c3) and 1.19 of *State Environmental Planning Policy (Exempt and Complying Development Codes) 2008*.

Housing Code	Complying Development may be carried out on the land under the Housing Code, subject to the development complying with the relevant standards contained within the State Environmental Planning Policy (Exempt and Complying Development Codes) 2008.
Rural housing code	Complying Development MAY NOT be carried out under the Rural Housing Code as the subject land falls within a Local Environmental Plan zone that does not meet the requirements of the code.
Low Rise Housing Diversity Code	Complying Development may be carried out on the land under the Low Rise Housing Diversity Code, subject to the development complying with the relevant standards contained within the State Environmental Planning Policy (Exempt and Complying Development Codes) 2008.
Greenfield Housing Code	Complying Development may not be carried out under the Greenfield Housing Code as the subject land falls within a Local Environmental Plan zone that does not meet the requirements of the code.
Housing Alterations Code	Complying Development may be carried out on the land under the Housing Alterations Code, subject to the development complying with the relevant standards contained within the State Environmental Planning Policy (Exempt and Complying Development Codes) 2008.
General Development Code (transitional development under former General Housing Code and related provisions)	Complying Development may be carried out on the land under the General Development Code, subject to the development complying with the relevant standards contained within the State Environmental Planning Policy (Exempt and Complying Development Codes) 2008.
Industrial and Business Alterations Code	Complying Development may be carried out on the land under the Industrial and Business Alterations Code, subject to the development complying with the relevant standards contained within the State Environmental Planning Policy (Exempt and Complying Development Codes) 2008.



PLANNING CERTIFICATE

ISSUED UNDER SECTION 10.7 (2) & (5)
ENVIRONMENTAL PLANNING & ASSESSMENT ACT 1979
 and associated

ENVIRONMENTAL PLANNING & ASSESSMENT REGULATION 2021

Industrial and Business Buildings Code	Complying Development may not be carried out under the Industrial and Business Buildings Code as the subject land falls within a Local Environmental Plan zone that does not meet the requirements of the code.
Container Recycling Facilities Code	Complying Development may not be carried out under the Container Recycling Facilities Code as the subject land falls within a Local Environmental Plan zone that does not meet the requirements of the code.
Subdivisions Code	Complying Development may be carried out on the land under the Subdivision Code, subject to the development complying with the relevant standards contained within the State Environmental Planning Policy (Exempt and Complying Development Codes) 2008.
Demolition Code	Complying Development may be carried out on the land under the Demolition Code, subject to the development complying with the relevant standards contained within the State Environmental Planning Policy (Exempt and Complying Development Codes) 2008.
Fire Safety Code	Complying Development may be carried out on the land under the Fire Safety Code, subject to the development complying with the relevant standards contained within the State Environmental Planning Policy (Exempt and Complying Development Codes) 2008.
Agritourism and Farm Stay Accommodation Code	Complying Development may not be carried out on the land under the Agritourism and Farm Stay Accommodation Code as the subject land falls within a Local Environmental Plan zone that does not meet the requirements of the code.

5. Exempt Development

- (1) If the land is land on which exempt development may be carried out under each of the exempt development codes under State Environmental Planning Policy (Exempt and Complying Development Codes) 2008, because of that Policy, clause 1.16(1) (b1) -(d) or 1.16A.

The exempt development may be carried out on the land under the following exempt development codes:

- Division 1: General Code
- Division 2: Advertising and Signage Code
- Division 3: Temporary Uses and Structures Code
- Division 4: Special Provisions _ COVID 19

PLANNING CERTIFICATE

ISSUED UNDER SECTION 10.7 (2) & (5)
ENVIRONMENTAL PLANNING & ASSESSMENT ACT 1979
and associated
ENVIRONMENTAL PLANNING & ASSESSMENT REGULATION 2021

- (2) If exempt development may not be carried out on the land because of 1 of those clauses, the reasons why it may not be carried out under the clause.

Biodiversity Conservation Act 2016 and Fisheries Management Act 1994	Exempt Development must not be carried out on land that is a declared area of outstanding biodiversity value under the Biodiversity Conservation Act 2016 or declared critical habitat under Part 7A of the Fisheries Management Act 1994
Wilderness Act 1987	Exempt Development must not be carried out on land that is, or is part of, a wilderness area (within the meaning of Wilderness Act 1987)
Heritage Act 1977	Exempt Development must not be carried out on land that is, or on which there is, an item that is listed on the State Heritage Register under the Heritage Act 1977, or that is subject to an interim heritage order under that Act
Schedule 4 _ Land excluded from the General Exempt Development Code	Exempt Development must not be carried out on land that is described or otherwise identified on a map specified in Schedule 4.
Land within 18 kilometres of Siding Spring Observatory	Exempt Development must not be carried out on Land within 18 kilometres of Siding Spring Observatory
Schedule 11 _ Conditions applying to complying development certificates under the Agritourism and Farm Stay Accommodation Code	Exempt Development may not be carried out on the land under the Agritourism and Farm Stay Accommodation Code as the subject land falls within a Local Environmental Plan zone that does not meet the requirements of the code.

Note: Despite any references above advising that Exempt Development may be undertaken on the land, certain Exempt Development may be precluded from occurring on the land due to requirements contained in the remainder of State Environmental Planning Policy (Exempt and Complying Development Codes) 2008. It is necessary to review the State Environmental Planning Policy in detail to ensure that specific types of exempt development may be undertaken on the land.

- (3) If the council does not have sufficient information to ascertain the extent to which exempt development may or may not be carried out on the land, a statement that-
- (a) a restriction applies to the land, but it may not apply to all of the land, and
 - (b) the council does not have sufficient information to ascertain the extent to which exempt development may or may not be carried out on the land.

Note: Despite any references above advising that Exempt Development may be undertaken on the land, certain Exempt Development may be precluded from occurring on the land due to requirements contained in the remainder of State Environmental Planning Policy (Exempt and Complying Development Codes) 2008. It is necessary to review the State Environmental Planning Policy in detail to ensure that specific types of exempt development may be undertaken on the land.



PLANNING CERTIFICATE

ISSUED UNDER SECTION 10.7 (2) & (5)
ENVIRONMENTAL PLANNING & ASSESSMENT ACT 1979
and associated
ENVIRONMENTAL PLANNING & ASSESSMENT REGULATION 2021

(4) If the exempt development codes are varied, under that Policy, clause I .12, in relation to the land.

There are no variations to the exempt development codes within the State Environmental Planning Policy (Exempt and Complying Development Codes) 2008 that apply in the Cessnock local government area.

6. Affected building notices and building product rectification orders

(1) Whether the Council is aware that –

- (a) an affected building notice is in force in relation to the land, or
- (b) a building product rectification order is in force in relation to the land that has not been fully complied with, or
- (c) a notice of intention to make a building product rectification order given in relation to the land is outstanding.

(2) In this section –

affected building notice has the same meaning as in the *Building Products (Safety) Act 2017*, Part 4.

building Product Rectification Order has the same meaning as in the *Building Products (Safety) Act 2017*.

There is not an affected building notice, as defined by the Building Product(Safety)Act 2017,in force in respect to the land.

There is not an outstanding building product rectification order, as defined by the Building Products (Safety) Act 2017, in force in respect to the land.

A notice of intent to make a building product rectification order, as defined by the Building Products(Safety) Act 2017, has not been served in respect to the land.

7. Land reserved for acquisition


Whether an environmental planning instrument or proposed environmental planning instrument referred to in section 1 makes provision in relation to the acquisition of the land by an authority of the State, as referred to in the Act, section 3.15.

No

8. Road widening and road realignment

Whether the land is affected by road widening or road realignment under –

- (a) the *Roads Act 1993*, Part 3, Division 2, or
- (b) an environmental planning instrument, or
- (c) a resolution of the council.



PLANNING CERTIFICATE

ISSUED UNDER SECTION 10.7 (2) & (5)
ENVIRONMENTAL PLANNING & ASSESSMENT ACT 1979
and associated
ENVIRONMENTAL PLANNING & ASSESSMENT REGULATION 2021

The land is not affected by a road widening or road realignment proposal under:

- (a) Division 2 of Part 3 of the Roads Act 1993, or
- (b) any environmental planning instrument, or
- (c) any resolution of the council.

9. Flood related development controls

- (1) If the land or part of the land is within the flood planning area and subject to flood related development controls.

No

- (2) If the land or part of the land is between the flood planning area and the probable maximum flood and subject to flood related development controls.

No

- (3) In this section –

flood planning area has the same meaning as in the Floodplain Development Manual.

Floodplain Development Manual means the Floodplain Development Manual (ISBN 0 7347 5476 0) published by the NSW Government in April 2005.

probable maximum flood has the same meaning as in the Floodplain Development Manual.

Details relating to flood risk and flood planning levels are provided on a flood certificate and flood data application form. See Cessnock City Council's website [Flood Certificate and Flood Data Application Form](#)

Note:

Flood Studies

- Cessnock Citywide Flood Study
- Branxton Flood Level Review WMA Water Final Report
- Floodplain Risk Management Study and Plan Report Cessnock City (Black Creek)
- Hunter River Branxton to Green Rocks Flood Study Final Report
- Wallis and Swamp Creek Flood Study Final Report Volume 1
- Wallis and Swamp Creek Flood Study Final Report Volume 2
- Wollombi Floodplain Risk Management Study & Plan
- Greta Flood Study
- Swamp/Fishery Creek Floodplain Risk Management Study - Final Report

10. Council and other public authority policies on hazard risk restrictions

- (1) Whether any of the land is affected by an adopted policy that restricts the development of the land because of the likelihood of:

Landslip

No



PLANNING CERTIFICATE

ISSUED UNDER SECTION 10.7 (2) & (5)
ENVIRONMENTAL PLANNING & ASSESSMENT ACT 1979
and associated
ENVIRONMENTAL PLANNING & ASSESSMENT REGULATION 2021

Bushfire

No

Tidal Inundation

No

Subsidence

No

Acid Sulphate Soils

No

Contamination

Yes

Note:

Council has adopted by resolution a policy on contaminated land which may restrict the development of the land to which this certificate relates. This policy is implemented when zoning or land use changes are proposed on lands which:

- are considered to be contaminated; or
- which have previously been used for certain purposes; or
- which have previously been used for certain purposes but Council's records do not have sufficient information about previous use of the land to determine whether the land is contaminated; or
- have been remediated for a specific use.

Consideration of Council's adopted policy and the application of provisions under relevant State legislation is warranted.

Aircraft Noise

No

Salinity

No

Coastal Hazards

No

Sea Level Rise

No

Any Other Risk (other than flooding)

No

(2) In this section –

adopted policy means a policy adopted –

(a) by the council, or



PLANNING CERTIFICATE
ISSUED UNDER SECTION 10.7 (2) & (5)
ENVIRONMENTAL PLANNING & ASSESSMENT ACT 1979
and associated
ENVIRONMENTAL PLANNING & ASSESSMENT REGULATION 2021

(b) by another public authority, if the public authority has notified the council that the policy will be included in a planning certificate issued by the council.

11. Bush fire prone land

- (1) If any of the land is bush fire prone land, designated by the Commissioner of the NSW Rural Fire Service under the Act, section 10.3, a statement that all or some of the land is bush fire prone land.
- (2) If none of the land is bush fire prone land, a statement to that effect.

None of the land is bushfire prone land as defined in the Environmental Planning & Assessment Act 1979.

12. Loose-fill asbestos insulation

If the land includes residential premises, within the meaning of the *Home Building Act 1989* (Part 8, Division 1A), that are listed on the Register kept under that Division, a statement to that effect.

No

13. Mine subsidence

Whether the land is declared to be a mine subsidence district, within the meaning of the *Coal Mine Subsidence Compensation Act 2017*.

No

14. Paper subdivision information

- (1) The name of a development plan adopted by a relevant authority that –
 - (a) applies to the land, or
 - (b) is proposed to be subject to a ballot.

There is no development plan adopted by a relevant authority that applies to the land of that is proposed to be subject to a consent ballot.

- (2) The date of a subdivision order that applies to the land.

There is no subdivision order that applies to the land

- (3) Words and expressions used in this section have the same meaning as in this Regulation, Part 10 and the Act, Schedule 7.

15. Property vegetation plans



PLANNING CERTIFICATE

ISSUED UNDER SECTION 10.7 (2) & (5)
ENVIRONMENTAL PLANNING & ASSESSMENT ACT 1979
and associated
ENVIRONMENTAL PLANNING & ASSESSMENT REGULATION 2021

The land is not land to which a property vegetation plan approved under Part 4 of the Native Vegetation Act 2003 (and that continues in force) applies, only insofar as the Council has been notified of the existence of the plan by the person or body that approved the plan under the Act.

16. Biodiversity stewardship sites

The land is not a biodiversity stewardship site under a biodiversity stewardship agreement under Part 5 of the Biodiversity Conservation Act 2016, but only insofar as the Council has been notified of the existence of the agreement by the Biodiversity Conservation Trust.

Note. Biodiversity stewardship agreements include biobanking agreements the *Threatened Species Conservation Act 1995*, Part 7A that are taken to be biodiversity stewardship agreements under the *Biodiversity Conservation Act 2016*, Part 5

17. Biodiversity certified land

The land is not biodiversity certified land under Part 8 of the Biodiversity Conservation Act 2016.

Note. Biodiversity certified land includes land certified under the *Threatened Species Conservation Act 1995*, Part 7AA that is taken to be certified under the *Biodiversity Conservation Act 2016*, Part 8.

18. Orders under Trees (Disputes Between Neighbours) Act 2006

Whether an order has been made under the *Trees (Disputes Between Neighbours) Act 2006* to carry out work in relation to a tree on the land, but only if the council has been notified of the order.

No

19. Annual charges under Local Government Act 1993 for coastal protection services that relate to existing coastal protection works

(1) If the *Coastal Management Act 2016* applies to the council, whether the owner, or a previous owner, of the land has given written consent to the land being subject to annual charges under the *Local Government Act 1993*, section 496B, for coastal protection services that relate to existing coastal protection works.

No, the land is not subject to annual charges under the *Local Government Act 1993*, section 496B, for coastal protection services.

(2) In this section –

existing coastal protection works has the same meaning as in the *Local Government Act 1993*, section 553B.

Note –

Existing coastal protection works are works to reduce the impact of coastal hazards on land, such as seawalls, revetments, groynes and beach nourishment, that existed before 1 January 2011.



PLANNING CERTIFICATE

ISSUED UNDER SECTION 10.7 (2) & (5)
ENVIRONMENTAL PLANNING & ASSESSMENT ACT 1979
and associated
ENVIRONMENTAL PLANNING & ASSESSMENT REGULATION 2021

20. Western Sydney Aerotropolis

The State Environmental Planning Policy (Precincts—Western Parkland City) 2021 does not apply to land within the Cessnock local government area.

21. Development consent conditions for seniors housing

If *State Environmental Planning Policy (Housing) 2021, Chapter 3, Part 5* applies to the land, any conditions of a development consent granted after 11 October 2007 in relation to the land that are of the kind set out in that Policy, section 88(2).

No

22. Site compatibility certificates and development consent conditions for affordable rental housing

- (1) Whether there is a current site compatibility certificate under *State Environmental Planning Policy (Housing) 2021*, or a former site compatibility certificate, of which the council is aware, in relation to proposed development on the land and, if there is a certificate –

- (a) the period for which the certificate is current, and
(b) that a copy may be obtained from the Department.

There is not a valid current or former site compatibility verification certificate for affordable rental housing on the land.

- (2) If *State Environmental Planning Policy (Housing) 2021, Chapter 2, Part 2, Division 1 or 5* applies to the land, any conditions of a development consent in relation to the land that are of a kind referred to in that Policy, clause 21(1) or 40(1).

No, Council is not aware of a condition of a development consent in relation to the land that are of a kind referred to in *State Environmental Planning Policy (Affordable Rental Housing) 2009, Clause 17(1) or 38(1)*.

Note: Any conditions of a development consent in relation to land that are of a kind referred to in *State Environmental Planning Policy (Affordable Rental Housing) 2009, clause 17(1) or 38(1)*. In this section, former site compatibility certificate means a site compatibility certificate issued under *State Environmental Planning Policy (Affordable Rental Housing) 2009*.

- (3) Any conditions of a development consent in relation to land that are of a kind referred to in *State Environmental Planning Policy (Affordable Housing) 2009, clause 17(1) or 38(1)*.

No

- (4) In this section –

former site compatibility certificate means a site compatibility certificate issued under *State Environmental Planning Policy (Affordable Rental Housing) 2009*.



PLANNING CERTIFICATE
ISSUED UNDER SECTION 10.7 (2) & (5)
ENVIRONMENTAL PLANNING & ASSESSMENT ACT 1979
and associated
ENVIRONMENTAL PLANNING & ASSESSMENT REGULATION 2021

Additional Matters

Matters are prescribed by section 59 (2) of the Contaminated Land Management Act 1997 as additional matters to be specified in a planning certificate:

- (a) The land or part of the land is not significantly contaminated land within the meaning of the Contaminated Land Management Act 1997 at the date this certificate is issued.
- (b) The land is not subject to a management order within the meaning of the Contaminated Land Management Act 1997 at the date this certificate is issued.
- (c) The land is not the subject of an approved voluntary management proposal within the meaning of the Contaminated Land Management Act 1997 at the date this certificate is issued.
- (d) The land is not the subject of an ongoing maintenance order within the meaning of the Contaminated Land Management Act 1997 at the date this certificate is issued.
- (e) The land is not the subject of a site audit statement within the meaning of the Contaminated Land Management Act 1997 (if a copy of such a statement has been provided at any time) to the local authority issuing the certificate.

For further information, please contact Council's Assistant Strategic Planner on 02 4993 4100.

A handwritten signature in black ink, appearing to read "Peter Mickleson".

Peter Mickleson
Director Planning and Environment



PLANNING CERTIFICATE

ISSUED UNDER SECTION 10.7 (2) & (5)
ENVIRONMENTAL PLANNING & ASSESSMENT ACT 1979
and associated
ENVIRONMENTAL PLANNING & ASSESSMENT REGULATION 2021

Matthew Short
173 Sussex St, Sydney NSW 2000

Applicants Reference

CERTIFICATE DETAILS

Certificate Number: 4872
Date of Certificate: 10/05/2023

PROPERTY DETAILS

Address: View Street CESSNOCK NSW 2325
Title: LOT: 7 DP: 13203
Parcel No.: 5940

BACKGROUND INFORMATION

This certificate provides information on how the relevant parcel of land may be developed, including the planning restrictions that apply to development of the land, as at the date the certificate is issued. The certificate contains information Council is aware of through its records and environmental plans, along with data supplied by the State Government. The details contained in this certificate are limited to that required by Section 10.7 of the *Environmental Planning and Assessment Act, 1979*.

t 02 4993 4100 f. 02 4993 2500
p: PO Box 152 Cessnock NSW 2325
e: council@cessnock.nsw.gov.au w: www.cessnock.nsw.gov.au
ABN 60 919 148 928



PLANNING CERTIFICATE
ISSUED UNDER SECTION 10.7 (2) & (5)
ENVIRONMENTAL PLANNING & ASSESSMENT ACT 1979
and associated
ENVIRONMENTAL PLANNING & ASSESSMENT REGULATION 2021

Additional information pursuant to Section 10.7(5) of the *Environmental Planning & Assessment Act 1979*


(5) A council may, in a planning certificate, include advice on such other relevant matters affecting the land of which it may be aware.

Council's records do not indicate that the land the subject of this Certificate is subject to Noise Exposure.

For further information, please contact Council's Strategic Land Use Planning unit, of the Planning and Environment directorate on 02 4993 4100.

A handwritten signature in black ink, appearing to read "Peter Mickleson", with a stylized flourish at the end.

Peter Mickleson
Director Planning and Environment



PLANNING CERTIFICATE
ISSUED UNDER SECTION 10.7 (2) & (5)
ENVIRONMENTAL PLANNING & ASSESSMENT ACT 1979
and associated
ENVIRONMENTAL PLANNING & ASSESSMENT REGULATION 2021

Matthew Short
173 Sussex St, Sydney NSW 2000

Applicants Reference

CERTIFICATE DETAILS

Certificate Number:	4873
Date of Certificate:	10/05/2023

PROPERTY DETAILS

Address:	View Street CESSNOCK NSW 2325
Title:	LOT: 8 DP: 13203
Parcel No.:	5939

BACKGROUND INFORMATION

This certificate provides information on how the relevant parcel of land may be developed, including the planning restrictions that apply to development of the land, as at the date the certificate is issued. The certificate contains information Council is aware of through its records and environmental plans, along with data supplied by the State Government. The details contained in this certificate are limited to that required by Section 10.7 of the *Environmental Planning and Assessment Act, 1979*.

t 02 4993 4100 f 02 4993 2500
p: PO Box 152 Cessnock NSW 2325
e: council@cessnock.nsw.gov.au w: www.cessnock.nsw.gov.au
ABN 60 919 148 928



PLANNING CERTIFICATE

ISSUED UNDER SECTION 10.7 (2) & (5)
ENVIRONMENTAL PLANNING & ASSESSMENT ACT 1979
and associated
ENVIRONMENTAL PLANNING & ASSESSMENT REGULATION 2021

1. Names of relevant planning instruments and development control plans

- (1) The name of each environmental planning instrument and development control plan that applies to the carrying out of development on the land:

State Environmental Planning Policies

[State Environmental Planning Policy No 65 _ Design Quality of Residential Apartment Development](#)

[State Environmental Planning Policy \(Building Sustainability Index: BASIX\) 2004](#)

[State Environmental Planning Policy \(Resilience and Hazards\) 2021](#)

[Chapter 3 _ Hazardous and offensive development](#)

[Chapter 4 _ Remediation of land](#)

[State Environmental Planning Policy \(Exempt and Complying Development Codes\) 2008](#)

[State Environmental Planning Policy \(Transport and Infrastructure\) 2021](#)

[Chapter 2 _ Infrastructure](#)

[Chapter 3 _ Educational establishments and child care facilities](#)

[State Environmental Planning Policy \(Resources and Energy\) 2021](#)

[Chapter 2 _ Mining, petroleum production and extractive industries](#)

[State Environmental Planning Policy \(Primary Production\) 2021](#)

[Chapter 2 _ Primary production and rural development](#)

[State Environmental Planning Policy \(Planning Systems\) 2021](#)

[Chapter 2 _ State and regional development](#)

[Chapter 4 _ Concurrences and consents](#)

[State Environmental Planning Policy \(Biodiversity and Conservation\) 2021](#)

[Chapter 4 _ Koala habitat protection 2021](#)

[State Environmental Planning Policy \(Housing\) 2021](#)

[State Environmental Planning Policy \(Precincts _ Regional\) 2021](#)

[Chapter 2 _ State significant precincts](#)

The chapters listed above are those that are applicable to the whole LGA. Please note that other chapters of the state environmental planning policies may apply to particular parcels of land in the LGA.

Local Environmental Plans

[Cessnock Local Environmental Plan 2011](#)

Development Control Plans

[Cessnock Development Control Plan 2010](#)



PLANNING CERTIFICATE

ISSUED UNDER SECTION 10.7 (2) & (5)
ENVIRONMENTAL PLANNING & ASSESSMENT ACT 1979
and associated
ENVIRONMENTAL PLANNING & ASSESSMENT REGULATION 2021

Note: Detailed information on the local environmental plans and State Environmental Planning Policies that are listed in this certificate are available at NSW Legislation – in force website.

- (2) The name of each proposed environmental planning instruments and draft development control plan, which is or has been subject to community consultation or public exhibition under the Environmental Planning and Assessment Act 1979, that will apply to the carrying out of development on the land and:
- (3) Council has been notified that the following Draft State Environmental Planning Policy was placed on public exhibition and may affect land use planning and development in Cessnock:

Draft State Environmental Planning Policies

[DRAFT SEPP _ New Sustainable Buildings Incorporating BASIX \(in force from 1 October 2023\)](#)

[DRAFT SEPP _ BASIX Higher Standards – Exhibition 17 November 2021 to 28 February 2022](#)

[DRAFT SEPP _ Infrastructure and Education \(Amendments\) – Exhibition 15 December 2021 to 11 February 2022](#)

[DRAFT SEPP _ Infrastructure \(amendments\)](#)

[Amendment _ Changes to Landscape Rehydration Infrastructure Planning Rules – Exhibition 20 December 2021 to 28 February 2022](#)

[Amendment _ Electricity generating works or solar energy systems – Exhibition 16 August 2021 to 13 September 2021](#)

[Amendment _ Telecommunications and other communication facilities – Exhibition 16 August 2021 to 13 September 2021](#)

[DRAFT SEPP _ Infrastructure Planning Rules – Exhibition 20 December 2021 to 28 February 2022](#)

[DRAFT SEPP _ Planning Amendments for Agriculture \(Agri - tourism\) – Exhibition 9 March 2021 to 19 April 2021](#)

[DRAFT SEPP _ Fun – Exhibition 29 October 2021 to 30 November 2021](#)

[DRAFT SEPP _ Housing SEPP EIE Amendments 22 November 2022 to 19 December 2022](#)

Draft Planning Proposal for Local Environmental Plan

[DRAFT Planning Proposal 18/2020/3/1_ Proposal to implement the changes to the Special Purposes\(SPx\)zones. Public Exhibition _ 2 February 2023 _ 2 March 2023.](#)

[DRAFT Planning Proposal 18/2022/2/1_ Proposal to implement the changes to the Comprehensive Rural Zones review. Public Exhibition _ 14 September 2022 _ 26 October 2022.](#)

[Draft Planning Proposal _ Cessnock City Council Various Administrative Amendments 2021 _ Public exhibition 30-11-2022 - 18-01-2022](#)

[DRAFT Planning Proposal _ Comprehensive LEP Review _ Environment Zones _ Land Use Table _ Public exhibition _ 31-08-2022 _ 26-10-2022](#)

Draft Development Control Plan



PLANNING CERTIFICATE

ISSUED UNDER SECTION 10.7 (2) & (5)
ENVIRONMENTAL PLANNING & ASSESSMENT ACT 1979
and associated
ENVIRONMENTAL PLANNING & ASSESSMENT REGULATION 2021

No draft development control plans apply to the land.

(4) **In this section –**

proposed environmental planning instrument means a draft environmental planning instrument and includes a planning proposal for a local environmental plan.

2. Zoning and land use under relevant planning instruments

The following matters for each environmental planning instrument or draft environmental planning instrument that includes the land in a zone, however described –

(a) the identity of the zone, whether by reference to –

- (i) a name, such as “Residential Zone” or “Heritage Area”, or
- (ii) a number, such as “Zone No 2 (a)”,
R2 Low Density Residential under the Cessnock Local Environmental Plan 2011.

(b) the purposes for which development in the zone –

- (i) may be carried out without development consent, and
- (ii) may not be carried out except with development consent, and
- (iii) is prohibited,
R2 Low Density Residential

2 Permitted without consent

Home occupations

3 Permitted with consent

Bed and breakfast accommodation; Boarding houses; Centre-based child care facilities; Community facilities; Dwelling houses; Educational establishments; Environmental facilities; Environmental protection works; Exhibition homes; Exhibition villages; Group homes; Health consulting rooms; Home-based child care; Home businesses; Home industries; Hospitals; Neighbourhood shops; Oyster aquaculture; Places of public worship; Pond-based aquaculture; Recreation areas; Residential accommodation; Respite day care centres; Roads; Sewerage systems; Tank-based aquaculture; Water supply systems

4 Prohibited

Multi dwelling housing; Residential flat buildings; Rural workers’ dwellings; Shop top housing; Any other development not specified in item 2 or 3

(c) whether additional permitted uses apply to the land,
No

(d) whether development standards applying to the land fix minimum land dimensions for the erection of a dwelling house on the land and, if so, the fixed minimum land dimensions,



PLANNING CERTIFICATE

ISSUED UNDER SECTION 10.7 (2) & (5)
ENVIRONMENTAL PLANNING & ASSESSMENT ACT 1979
and associated
ENVIRONMENTAL PLANNING & ASSESSMENT REGULATION 2021

No

- (e) whether the land is in an area of outstanding biodiversity value under the *Biodiversity Conservation Act 2016*:
The land is not land that includes or comprises biodiversity conservation under the Biodiversity Conservation Act 2016.
- (f) whether the land is in a conservation area, however described,
The land is not a conservation area under the Cessnock Local Environmental Plan 2011.
- (g) whether an item of environmental heritage, however described, is located on the land.
An item of environmental heritage identified in Cessnock Local Environmental Plan 2011 is not situated on the land.

3. Contributions plans

- (1) The name of each contributions plan under the Act, Division 7.1 applying to the land, including draft contributions plans.
Cessnock Section 7.12 Levy Contributions Plan 2017.

Cessnock City Wide Local Infrastructure Contributions Plan 2020.
- (2) If the land is in a special contributions area under the Act, Division 7.1, the name of the area.
No

4. Complying development

- (1) Complying development may be carried out on the land under each of the following codes for complying development, to the extent stated, because of the provisions of clauses 1.17A (1) (c) to (e), (2), (3) and (4), 1.18 (1) (c3) and 1.19 of State Environmental Planning Policy (Exempt and Complying Development Codes) 2008.

The following Complying Development Codes may allow complying development to be carried out on land in the following land uses zones

- Complying Development under (Part 4) **Housing Alterations Code** may be carried out on land within any zone.
- Complying Development under (Part 4A) **General Development Code** may be carried out on land within any zone.
- Complying Development under (Part 5) **Industrial and Business Alterations Code** may be carried out on land within any zone.
- Complying Development under the (Part 6) **Subdivisions Code** may be carried out on land within any zone.



PLANNING CERTIFICATE

ISSUED UNDER SECTION 10.7 (2) & (5)
ENVIRONMENTAL PLANNING & ASSESSMENT ACT 1979
 and associated

ENVIRONMENTAL PLANNING & ASSESSMENT REGULATION 2021

- Complying Development under the (Part 7) **Demolition Code** may be carried out on land within any zone.
 - Complying Development under the (Part 8) **Fire Safety Code** may be carried out on land within any zone.
- (2) Complying development may not be carried out on the land under each of the following codes for complying development, to the extent and for the reasons stated under clauses 1.17A (1) (c) to (e), (2), (3) and (4), 1.18 (1) (c3) and 1.19 of *State Environmental Planning Policy (Exempt and Complying Development Codes) 2008*.

Housing Code	Complying Development may be carried out on the land under the Housing Code, subject to the development complying with the relevant standards contained within the State Environmental Planning Policy (Exempt and Complying Development Codes) 2008.
Rural housing code	Complying Development MAY NOT be carried out under the Rural Housing Code as the subject land falls within a Local Environmental Plan zone that does not meet the requirements of the code.
Low Rise Housing Diversity Code	Complying Development may be carried out on the land under the Low Rise Housing Diversity Code, subject to the development complying with the relevant standards contained within the State Environmental Planning Policy (Exempt and Complying Development Codes) 2008.
Greenfield Housing Code	Complying Development may not be carried out under the Greenfield Housing Code as the subject land falls within a Local Environmental Plan zone that does not meet the requirements of the code.
Housing Alterations Code	Complying Development may be carried out on the land under the Housing Alterations Code, subject to the development complying with the relevant standards contained within the State Environmental Planning Policy (Exempt and Complying Development Codes) 2008.
General Development Code (transitional development under former General Housing Code and related provisions)	Complying Development may be carried out on the land under the General Development Code, subject to the development complying with the relevant standards contained within the State Environmental Planning Policy (Exempt and Complying Development Codes) 2008.
Industrial and Business Alterations Code	Complying Development may be carried out on the land under the Industrial and Business Alterations Code, subject to the development complying with the relevant standards contained within the State Environmental Planning Policy (Exempt and Complying Development Codes) 2008.



PLANNING CERTIFICATE

ISSUED UNDER SECTION 10.7 (2) & (5)
ENVIRONMENTAL PLANNING & ASSESSMENT ACT 1979
 and associated

ENVIRONMENTAL PLANNING & ASSESSMENT REGULATION 2021

Industrial and Business Buildings Code	Complying Development may not be carried out under the Industrial and Business Buildings Code as the subject land falls within a Local Environmental Plan zone that does not meet the requirements of the code.
Container Recycling Facilities Code	Complying Development may not be carried out under the Container Recycling Facilities Code as the subject land falls within a Local Environmental Plan zone that does not meet the requirements of the code.
Subdivisions Code	Complying Development may be carried out on the land under the Subdivision Code, subject to the development complying with the relevant standards contained within the State Environmental Planning Policy (Exempt and Complying Development Codes) 2008.
Demolition Code	Complying Development may be carried out on the land under the Demolition Code, subject to the development complying with the relevant standards contained within the State Environmental Planning Policy (Exempt and Complying Development Codes) 2008.
Fire Safety Code	Complying Development may be carried out on the land under the Fire Safety Code, subject to the development complying with the relevant standards contained within the State Environmental Planning Policy (Exempt and Complying Development Codes) 2008.
Agritourism and Farm Stay Accommodation Code	Complying Development may not be carried out on the land under the Agritourism and Farm Stay Accommodation Code as the subject land falls within a Local Environmental Plan zone that does not meet the requirements of the code.

5. Exempt Development

- (1) If the land is land on which exempt development may be carried out under each of the exempt development codes under State Environmental Planning Policy (Exempt and Complying Development Codes) 2008, because of that Policy, clause 1.16(1) (b1) -(d) or 1.16A.

The exempt development may be carried out on the land under the following exempt development codes:

- Division 1: General Code
- Division 2: Advertising and Signage Code
- Division 3: Temporary Uses and Structures Code
- Division 4: Special Provisions _ COVID 19

PLANNING CERTIFICATE

ISSUED UNDER SECTION 10.7 (2) & (5)
ENVIRONMENTAL PLANNING & ASSESSMENT ACT 1979
and associated
ENVIRONMENTAL PLANNING & ASSESSMENT REGULATION 2021


- (2) If exempt development may not be carried out on the land because of 1 of those clauses, the reasons why it may not be carried out under the clause.

Biodiversity Conservation Act 2016 and Fisheries Management Act 1994	Exempt Development must not be carried out on land that is a declared area of outstanding biodiversity value under the Biodiversity Conservation Act 2016 or declared critical habitat under Part 7A of the Fisheries Management Act 1994
Wilderness Act 1987	Exempt Development must not be carried out on land that is, or is part of, a wilderness area (within the meaning of Wilderness Act 1987)
Heritage Act 1977	Exempt Development must not be carried out on land that is, or on which there is, an item that is listed on the State Heritage Register under the Heritage Act 1977, or that is subject to an interim heritage order under that Act
Schedule 4 _ Land excluded from the General Exempt Development Code	Exempt Development must not be carried out on land that is described or otherwise identified on a map specified in Schedule 4.
Land within 18 kilometres of Siding Spring Observatory	Exempt Development must not be carried out on Land within 18 kilometres of Siding Spring Observatory
Schedule 11 _ Conditions applying to complying development certificates under the Agritourism and Farm Stay Accommodation Code	Exempt Development may not be carried out on the land under the Agritourism and Farm Stay Accommodation Code as the subject land falls within a Local Environmental Plan zone that does not meet the requirements of the code.

Note: Despite any references above advising that Exempt Development may be undertaken on the land, certain Exempt Development may be precluded from occurring on the land due to requirements contained in the remainder of State Environmental Planning Policy (Exempt and Complying Development Codes) 2008. It is necessary to review the State Environmental Planning Policy in detail to ensure that specific types of exempt development may be undertaken on the land.

- (3) If the council does not have sufficient information to ascertain the extent to which exempt development may or may not be carried out on the land, a statement that-
- (a) a restriction applies to the land, but it may not apply to all of the land, and
 - (b) the council does not have sufficient information to ascertain the extent to which exempt development may or may not be carried out on the land.

Note: Despite any references above advising that Exempt Development may be undertaken on the land, certain Exempt Development may be precluded from occurring on the land due to requirements contained in the remainder of State Environmental Planning Policy (Exempt and Complying Development Codes) 2008. It is necessary to review the State Environmental Planning Policy in detail to ensure that specific types of exempt development may be undertaken on the land.



PLANNING CERTIFICATE

ISSUED UNDER SECTION 10.7 (2) & (5)
ENVIRONMENTAL PLANNING & ASSESSMENT ACT 1979
and associated
ENVIRONMENTAL PLANNING & ASSESSMENT REGULATION 2021

(4) If the exempt development codes are varied, under that Policy, clause I .12, in relation to the land.

There are no variations to the exempt development codes within the State Environmental Planning Policy (Exempt and Complying Development Codes) 2008 that apply in the Cessnock local government area.

6. Affected building notices and building product rectification orders

(1) Whether the Council is aware that –

- (a) an affected building notice is in force in relation to the land, or
- (b) a building product rectification order is in force in relation to the land that has not been fully complied with, or
- (c) a notice of intention to make a building product rectification order given in relation to the land is outstanding.

(2) In this section –

affected building notice has the same meaning as in the *Building Products (Safety) Act 2017*, Part 4.

building Product Rectification Order has the same meaning as in the *Building Products (Safety) Act 2017*.

There is not an affected building notice, as defined by the Building Product(Safety)Act 2017,in force in respect to the land.

There is not an outstanding building product rectification order, as defined by the Building Products (Safety) Act 2017, in force in respect to the land.

A notice of intent to make a building product rectification order, as defined by the Building Products(Safety) Act 2017, has not been served in respect to the land.

7. Land reserved for acquisition

Whether an environmental planning instrument or proposed environmental planning instrument referred to in section 1 makes provision in relation to the acquisition of the land by an authority of the State, as referred to in the Act, section 3.15.

No

8. Road widening and road realignment

Whether the land is affected by road widening or road realignment under –

- (a) the *Roads Act 1993*, Part 3, Division 2, or
- (b) an environmental planning instrument, or
- (c) a resolution of the council.



PLANNING CERTIFICATE

ISSUED UNDER SECTION 10.7 (2) & (5)
ENVIRONMENTAL PLANNING & ASSESSMENT ACT 1979
and associated
ENVIRONMENTAL PLANNING & ASSESSMENT REGULATION 2021

The land is not affected by a road widening or road realignment proposal under:

- (a) Division 2 of Part 3 of the Roads Act 1993, or
- (b) any environmental planning instrument, or
- (c) any resolution of the council.

9. Flood related development controls

- (1) If the land or part of the land is within the flood planning area and subject to flood related development controls.

No

- (2) If the land or part of the land is between the flood planning area and the probable maximum flood and subject to flood related development controls.

No

- (3) In this section –

flood planning area has the same meaning as in the Floodplain Development Manual.

Floodplain Development Manual means the Floodplain Development Manual (ISBN 0 7347 5476 0) published by the NSW Government in April 2005.

probable maximum flood has the same meaning as in the Floodplain Development Manual.

Details relating to flood risk and flood planning levels are provided on a flood certificate and flood data application form. See Cessnock City Council's website [Flood Certificate and Flood Data Application Form](#)

Note:

Flood Studies

- Cessnock Citywide Flood Study
- Branxton Flood Level Review WMA Water Final Report
- Floodplain Risk Management Study and Plan Report Cessnock City (Black Creek)
- Hunter River Branxton to Green Rocks Flood Study Final Report
- Wallis and Swamp Creek Flood Study Final Report Volume 1
- Wallis and Swamp Creek Flood Study Final Report Volume 2
- Wollombi Floodplain Risk Management Study & Plan
- Greta Flood Study
- Swamp/Fishery Creek Floodplain Risk Management Study - Final Report

10. Council and other public authority policies on hazard risk restrictions

- (1) Whether any of the land is affected by an adopted policy that restricts the development of the land because of the likelihood of:

Landslip

No



PLANNING CERTIFICATE

ISSUED UNDER SECTION 10.7 (2) & (5)
ENVIRONMENTAL PLANNING & ASSESSMENT ACT 1979
and associated
ENVIRONMENTAL PLANNING & ASSESSMENT REGULATION 2021

Bushfire

No

Tidal Inundation

No

Subsidence

No

Acid Sulphate Soils

No

Contamination

Yes

Note:

Council has adopted by resolution a policy on contaminated land which may restrict the development of the land to which this certificate relates. This policy is implemented when zoning or land use changes are proposed on lands which:

- are considered to be contaminated; or
- which have previously been used for certain purposes; or
- which have previously been used for certain purposes but Council's records do not have sufficient information about previous use of the land to determine whether the land is contaminated; or
- have been remediated for a specific use.

Consideration of Council's adopted policy and the application of provisions under relevant State legislation is warranted.

Aircraft Noise

No

Salinity

No

Coastal Hazards

No

Sea Level Rise

No

Any Other Risk (other than flooding)

No

(2) In this section –

adopted policy means a policy adopted –

(a) by the council, or



PLANNING CERTIFICATE

ISSUED UNDER SECTION 10.7 (2) & (5)
ENVIRONMENTAL PLANNING & ASSESSMENT ACT 1979
and associated
ENVIRONMENTAL PLANNING & ASSESSMENT REGULATION 2021

(b) by another public authority, if the public authority has notified the council that the policy will be included in a planning certificate issued by the council.

11. Bush fire prone land

- (1) If any of the land is bush fire prone land, designated by the Commissioner of the NSW Rural Fire Service under the Act, section 10.3, a statement that all or some of the land is bush fire prone land.
- (2) If none of the land is bush fire prone land, a statement to that effect.

None of the land is bushfire prone land as defined in the Environmental Planning & Assessment Act 1979.

12. Loose-fill asbestos insulation

If the land includes residential premises, within the meaning of the *Home Building Act 1989* (Part 8, Division 1A), that are listed on the Register kept under that Division, a statement to that effect.

No

13. Mine subsidence

Whether the land is declared to be a mine subsidence district, within the meaning of the *Coal Mine Subsidence Compensation Act 2017*.

No

14. Paper subdivision information

- (1) The name of a development plan adopted by a relevant authority that –
 - (a) applies to the land, or
 - (b) is proposed to be subject to a ballot.

There is no development plan adopted by a relevant authority that applies to the land of that is proposed to be subject to a consent ballot.

- (2) The date of a subdivision order that applies to the land.

There is no subdivision order that applies to the land

- (3) Words and expressions used in this section have the same meaning as in this Regulation, Part 10 and the Act, Schedule 7.

15. Property vegetation plans



PLANNING CERTIFICATE

ISSUED UNDER SECTION 10.7 (2) & (5)
ENVIRONMENTAL PLANNING & ASSESSMENT ACT 1979
and associated
ENVIRONMENTAL PLANNING & ASSESSMENT REGULATION 2021

The land is not land to which a property vegetation plan approved under Part 4 of the Native Vegetation Act 2003 (and that continues in force) applies, only insofar as the Council has been notified of the existence of the plan by the person or body that approved the plan under the Act.

16. Biodiversity stewardship sites

The land is not a biodiversity stewardship site under a biodiversity stewardship agreement under Part 5 of the Biodiversity Conservation Act 2016, but only insofar as the Council has been notified of the existence of the agreement by the Biodiversity Conservation Trust.

Note. Biodiversity stewardship agreements include biobanking agreements the *Threatened Species Conservation Act 1995*, Part 7A that are taken to be biodiversity stewardship agreements under the *Biodiversity Conservation Act 2016*, Part 5

17. Biodiversity certified land

The land is not biodiversity certified land under Part 8 of the Biodiversity Conservation Act 2016.

Note. Biodiversity certified land includes land certified under the *Threatened Species Conservation Act 1995*, Part 7AA that is taken to be certified under the *Biodiversity Conservation Act 2016*, Part 8.

18. Orders under Trees (Disputes Between Neighbours) Act 2006

Whether an order has been made under the *Trees (Disputes Between Neighbours) Act 2006* to carry out work in relation to a tree on the land, but only if the council has been notified of the order.

No

19. Annual charges under Local Government Act 1993 for coastal protection services that relate to existing coastal protection works

(1) If the *Coastal Management Act 2016* applies to the council, whether the owner, or a previous owner, of the land has given written consent to the land being subject to annual charges under the *Local Government Act 1993*, section 496B, for coastal protection services that relate to existing coastal protection works.

No, the land is not subject to annual charges under the *Local Government Act 1993*, section 496B, for coastal protection services.

(2) In this section –

existing coastal protection works has the same meaning as in the *Local Government Act 1993*, section 553B.

Note –

Existing coastal protection works are works to reduce the impact of coastal hazards on land, such as seawalls, revetments, groynes and beach nourishment, that existed before 1 January 2011.



PLANNING CERTIFICATE

ISSUED UNDER SECTION 10.7 (2) & (5)
ENVIRONMENTAL PLANNING & ASSESSMENT ACT 1979
and associated
ENVIRONMENTAL PLANNING & ASSESSMENT REGULATION 2021

20. Western Sydney Aerotropolis

The State Environmental Planning Policy (Precincts—Western Parkland City) 2021 does not apply to land within the Cessnock local government area.

21. Development consent conditions for seniors housing

If *State Environmental Planning Policy (Housing) 2021, Chapter 3, Part 5* applies to the land, any conditions of a development consent granted after 11 October 2007 in relation to the land that are of the kind set out in that Policy, section 88(2).

No

22. Site compatibility certificates and development consent conditions for affordable rental housing

- (1) Whether there is a current site compatibility certificate under *State Environmental Planning Policy (Housing) 2021*, or a former site compatibility certificate, of which the council is aware, in relation to proposed development on the land and, if there is a certificate –

- (a) the period for which the certificate is current, and
- (b) that a copy may be obtained from the Department.

There is not a valid current or former site compatibility verification certificate for affordable rental housing on the land.

- (2) If *State Environmental Planning Policy (Housing) 2021, Chapter 2, Part 2, Division 1 or 5* applies to the land, any conditions of a development consent in relation to the land that are of a kind referred to in that Policy, clause 21(1) or 40(1).

No, Council is not aware of a condition of a development consent in relation to the land that are of a kind referred to in *State Environmental Planning Policy (Affordable Rental Housing) 2009, Clause 17(1) or 38(1)*.

Note: Any conditions of a development consent in relation to land that are of a kind referred to in *State Environmental Planning Policy (Affordable Rental Housing) 2009, clause 17(1) or 38(1)*. In this section, former site compatibility certificate means a site compatibility certificate issued under *State Environmental Planning Policy (Affordable Rental Housing) 2009*.

- (3) Any conditions of a development consent in relation to land that are of a kind referred to in *State Environmental Planning Policy (Affordable Housing) 2009, clause 17(1) or 38(1)*.

No

- (4) In this section –

former site compatibility certificate means a site compatibility certificate issued under *State Environmental Planning Policy (Affordable Rental Housing) 2009*.



PLANNING CERTIFICATE
ISSUED UNDER SECTION 10.7 (2) & (5)
ENVIRONMENTAL PLANNING & ASSESSMENT ACT 1979
and associated
ENVIRONMENTAL PLANNING & ASSESSMENT REGULATION 2021

Additional Matters

Matters are prescribed by section 59 (2) of the Contaminated Land Management Act 1997 as additional matters to be specified in a planning certificate:

- (a) The land or part of the land is not significantly contaminated land within the meaning of the Contaminated Land Management Act 1997 at the date this certificate is issued.
- (b) The land is not subject to a management order within the meaning of the Contaminated Land Management Act 1997 at the date this certificate is issued.
- (c) The land is not the subject of an approved voluntary management proposal within the meaning of the Contaminated Land Management Act 1997 at the date this certificate is issued.
- (d) The land is not the subject of an ongoing maintenance order within the meaning of the Contaminated Land Management Act 1997 at the date this certificate is issued.
- (e) The land is not the subject of a site audit statement within the meaning of the Contaminated Land Management Act 1997 (if a copy of such a statement has been provided at any time) to the local authority issuing the certificate.

For further information, please contact Council's Assistant Strategic Planner on 02 4993 4100.

A handwritten signature in black ink, appearing to read "Peter Mickleson".

Peter Mickleson
Director Planning and Environment



PLANNING CERTIFICATE

ISSUED UNDER SECTION 10.7 (2) & (5)
ENVIRONMENTAL PLANNING & ASSESSMENT ACT 1979
and associated
ENVIRONMENTAL PLANNING & ASSESSMENT REGULATION 2021

Matthew Short
173 Sussex St, Sydney NSW 2000

Applicants Reference

CERTIFICATE DETAILS

Certificate Number: 4873
Date of Certificate: 10/05/2023


PROPERTY DETAILS

Address: View Street CESSNOCK NSW 2325
Title: LOT: 8 DP: 13203
Parcel No.: 5939

BACKGROUND INFORMATION

This certificate provides information on how the relevant parcel of land may be developed, including the planning restrictions that apply to development of the land, as at the date the certificate is issued. The certificate contains information Council is aware of through its records and environmental plans, along with data supplied by the State Government. The details contained in this certificate are limited to that required by Section 10.7 of the *Environmental Planning and Assessment Act, 1979*.

t 02 4993 4100 f. 02 4993 2500
p: PO Box 152 Cessnock NSW 2325
e: council@cessnock.nsw.gov.au w: www.cessnock.nsw.gov.au
ABN 60 919 148 928



PLANNING CERTIFICATE

ISSUED UNDER SECTION 10.7 (2) & (5)
ENVIRONMENTAL PLANNING & ASSESSMENT ACT 1979
and associated
ENVIRONMENTAL PLANNING & ASSESSMENT REGULATION 2021

Additional information pursuant to Section 10.7(5) of the *Environmental Planning & Assessment Act 1979*

(5) A council may, in a planning certificate, include advice on such other relevant matters affecting the land of which it may be aware.

Council's records do not indicate that the land the subject of this Certificate is subject to Noise Exposure.

For further information, please contact Council's Strategic Land Use Planning unit, of the Planning and Environment directorate on 02 4993 4100.

A handwritten signature in black ink, appearing to read "Peter Mickleson".

Peter Mickleson
Director Planning and Environment



PLANNING CERTIFICATE
ISSUED UNDER SECTION 10.7 (2) & (5)
ENVIRONMENTAL PLANNING & ASSESSMENT ACT 1979
and associated
ENVIRONMENTAL PLANNING & ASSESSMENT REGULATION 2021

Matthew Short
173 Sussex St, Sydney NSW 2000

Applicants Reference

CERTIFICATE DETAILS

Certificate Number:	4875
Date of Certificate:	10/05/2023

PROPERTY DETAILS

Address:	24 View Street CESSNOCK NSW 2325
Title:	LOT: 10 SEC: 20 DP: 5442
Parcel No.:	5843

BACKGROUND INFORMATION

This certificate provides information on how the relevant parcel of land may be developed, including the planning restrictions that apply to development of the land, as at the date the certificate is issued. The certificate contains information Council is aware of through its records and environmental plans, along with data supplied by the State Government. The details contained in this certificate are limited to that required by Section 10.7 of the *Environmental Planning and Assessment Act, 1979*.

t 02 4993 4100 f 02 4993 2500
p: PO Box 152 Cessnock NSW 2325
e: council@cessnock.nsw.gov.au w: www.cessnock.nsw.gov.au
ABN 60 919 148 928



PLANNING CERTIFICATE

ISSUED UNDER SECTION 10.7 (2) & (5)
ENVIRONMENTAL PLANNING & ASSESSMENT ACT 1979
and associated
ENVIRONMENTAL PLANNING & ASSESSMENT REGULATION 2021

1. Names of relevant planning instruments and development control plans

- (1) The name of each environmental planning instrument and development control plan that applies to the carrying out of development on the land:

State Environmental Planning Policies

[State Environmental Planning Policy No 65 _ Design Quality of Residential Apartment Development](#)

[State Environmental Planning Policy \(Building Sustainability Index: BASIX\) 2004](#)

[State Environmental Planning Policy \(Resilience and Hazards\) 2021](#)

[Chapter 3 _ Hazardous and offensive development](#)

[Chapter 4 _ Remediation of land](#)

[State Environmental Planning Policy \(Exempt and Complying Development Codes\) 2008](#)

[State Environmental Planning Policy \(Transport and Infrastructure\) 2021](#)

[Chapter 2 _ Infrastructure](#)

[Chapter 3 _ Educational establishments and child care facilities](#)

[State Environmental Planning Policy \(Resources and Energy\) 2021](#)

[Chapter 2 _ Mining, petroleum production and extractive industries](#)

[State Environmental Planning Policy \(Primary Production\) 2021](#)

[Chapter 2 _ Primary production and rural development](#)

[State Environmental Planning Policy \(Planning Systems\) 2021](#)

[Chapter 2 _ State and regional development](#)

[Chapter 4 _ Concurrences and consents](#)

[State Environmental Planning Policy \(Biodiversity and Conservation\) 2021](#)

[Chapter 4 _ Koala habitat protection 2021](#)

[State Environmental Planning Policy \(Housing\) 2021](#)

[State Environmental Planning Policy \(Precincts _ Regional\) 2021](#)

[Chapter 2 _ State significant precincts](#)

The chapters listed above are those that are applicable to the whole LGA. Please note that other chapters of the state environmental planning policies may apply to particular parcels of land in the LGA.

Local Environmental Plans

[Cessnock Local Environmental Plan 2011](#)

Development Control Plans

[Cessnock Development Control Plan 2010](#)



PLANNING CERTIFICATE

ISSUED UNDER SECTION 10.7 (2) & (5)
ENVIRONMENTAL PLANNING & ASSESSMENT ACT 1979
and associated
ENVIRONMENTAL PLANNING & ASSESSMENT REGULATION 2021

Note: Detailed information on the local environmental plans and State Environmental Planning Policies that are listed in this certificate are available at NSW Legislation – in force website.

- (2) The name of each proposed environmental planning instruments and draft development control plan, which is or has been subject to community consultation or public exhibition under the Environmental Planning and Assessment Act 1979, that will apply to the carrying out of development on the land and:
- (3) Council has been notified that the following Draft State Environmental Planning Policy was placed on public exhibition and may affect land use planning and development in Cessnock:

Draft State Environmental Planning Policies

[DRAFT SEPP _ New Sustainable Buildings Incorporating BASIX \(in force from 1 October 2023\)](#)

[DRAFT SEPP _ BASIX Higher Standards – Exhibition 17 November 2021 to 28 February 2022](#)

[DRAFT SEPP _ Infrastructure and Education \(Amendments\) – Exhibition 15 December 2021 to 11 February 2022](#)

[DRAFT SEPP _ Infrastructure \(amendments\)](#)

[Amendment _ Changes to Landscape Rehydration Infrastructure Planning Rules – Exhibition 20 December 2021 to 28 February 2022](#)

[Amendment _ Electricity generating works or solar energy systems – Exhibition 16 August 2021 to 13 September 2021](#)

[Amendment _ Telecommunications and other communication facilities – Exhibition 16 August 2021 to 13 September 2021](#)

[DRAFT SEPP _ Infrastructure Planning Rules – Exhibition 20 December 2021 to 28 February 2022](#)

[DRAFT SEPP _ Planning Amendments for Agriculture \(Agri - tourism\) – Exhibition 9 March 2021 to 19 April 2021](#)

[DRAFT SEPP _ Fun – Exhibition 29 October 2021 to 30 November 2021](#)

[DRAFT SEPP _ Housing SEPP EIE Amendments 22 November 2022 to 19 December 2022](#)

Draft Planning Proposal for Local Environmental Plan

[DRAFT Planning Proposal 18/2020/3/1_ Proposal to implement the changes to the Special Purposes\(SPx\)zones. Public Exhibition _ 2 February 2023 _ 2 March 2023.](#)

[DRAFT Planning Proposal 18/2022/2/1_ Proposal to implement the changes to the Comprehensive Rural Zones review. Public Exhibition _ 14 September 2022 _ 26 October 2022.](#)

[Draft Planning Proposal _ Cessnock City Council Various Administrative Amendments 2021 _ Public exhibition 30-11-2022 - 18-01-2022](#)

[DRAFT Planning Proposal _ Comprehensive LEP Review _ Environment Zones _ Land Use Table _ Public exhibition _ 31-08-2022 _ 26-10-2022](#)

Draft Development Control Plan



PLANNING CERTIFICATE

ISSUED UNDER SECTION 10.7 (2) & (5)
ENVIRONMENTAL PLANNING & ASSESSMENT ACT 1979
and associated
ENVIRONMENTAL PLANNING & ASSESSMENT REGULATION 2021

No draft development control plans apply to the land.

(4) **In this section –**

proposed environmental planning instrument means a draft environmental planning instrument and includes a planning proposal for a local environmental plan.

2. Zoning and land use under relevant planning instruments

The following matters for each environmental planning instrument or draft environmental planning instrument that includes the land in a zone, however described –

(a) the identity of the zone, whether by reference to –

- (i) a name, such as “Residential Zone” or “Heritage Area”, or
- (ii) a number, such as “Zone No 2 (a)”,
R3 Medium Density Residential under the Cessnock Local Environmental Plan 2011.

(b) the purposes for which development in the zone –

- (i) may be carried out without development consent, and
- (ii) may not be carried out except with development consent, and
- (iii) is prohibited,
R3 Medium Density Residential

2 Permitted without consent

Home occupations

3 Permitted with consent

Attached dwellings; Bed and breakfast accommodation; Boarding houses; Centre-based child care facilities; Community facilities; Funeral homes; Group homes; Multi dwelling housing; Neighbourhood shops; Oyster aquaculture; Places of public worship; Respite day care centres; Roads; Seniors housing; Serviced apartments; Sewerage systems; Tank-based aquaculture; Any other development not specified in item 2 or 4

4 Prohibited

Agriculture; Air transport facilities; Animal boarding or training establishments; Boat building and repair facilities; Boat launching ramps; Boat sheds; Camping grounds; Car parks; Caravan parks; Cemeteries; Charter and tourism boating facilities; Commercial premises; Correctional centres; Crematoria; Depots; Eco-tourist facilities; Electricity generating works; Entertainment facilities; Extractive industries; Farm buildings; Forestry; Freight transport facilities; Function centres; Heavy industrial storage establishments; Helipads; Highway service centres; Home occupations (sex services); Industrial retail outlets; Industrial training facilities; Industries; Jetties; Marinas; Mooring pens; Moorings; Mortuaries; Open cut mining; Passenger transport facilities; Pond-based aquaculture Public administration buildings; Recreation facilities (indoor); Recreation facilities (major); Recreation facilities (outdoor); Registered clubs; Research stations; Residential flat buildings; Restricted premises; Rural industries; Rural workers’ dwellings; Service stations; Sex services premises; Storage premises; Tourist and visitor accommodation;



PLANNING CERTIFICATE

ISSUED UNDER SECTION 10.7 (2) & (5)
ENVIRONMENTAL PLANNING & ASSESSMENT ACT 1979
and associated
ENVIRONMENTAL PLANNING & ASSESSMENT REGULATION 2021

Transport depots; Truck depots; Vehicle body repair workshops; Vehicle repair stations; Veterinary hospitals; Warehouse or distribution centres; Waste or resource management facilities; Water recreation structures; Wharf or boating facilities; Wholesale supplies

- (c) whether additional permitted uses apply to the land,
No
- (d) whether development standards applying to the land fix minimum land dimensions for the erection of a dwelling house on the land and, if so, the fixed minimum land dimensions,
No
- (e) whether the land is in an area of outstanding biodiversity value under the *Biodiversity Conservation Act 2016*:
The land is not land that includes or comprises biodiversity conservation under the Biodiversity Conservation Act 2016.
- (f) whether the land is in a conservation area, however described,
The land is not a conservation area under the Cessnock Local Environmental Plan 2011.
- (g) whether an item of environmental heritage, however described, is located on the land.
An item of environmental heritage identified in Cessnock Local Environmental Plan 2011 is not situated on the land.

3. Contributions plans

- (1) The name of each contributions plan under the Act, Division 7.1 applying to the land, including draft contributions plans.
Cessnock Section 7.12 Levy Contributions Plan 2017.

Cessnock City Wide Local Infrastructure Contributions Plan 2020.

- (2) If the land is in a special contributions area under the Act, Division 7.1, the name of the area.
No

4. Complying development

- (1) Complying development may be carried out on the land under each of the following codes for complying development, to the extent stated, because of the provisions of clauses 1.17A (1) (c) to (e), (2), (3) and (4), 1.18 (1) (c3) and 1.19 of State Environmental Planning Policy (Exempt and Complying Development Codes) 2008.

The following Complying Development Codes may allow complying development to be carried out on land in the following land uses zones

- Complying Development under (Part 4) **Housing Alterations Code** may be carried out on land within any zone.



PLANNING CERTIFICATE

ISSUED UNDER SECTION 10.7 (2) & (5)
ENVIRONMENTAL PLANNING & ASSESSMENT ACT 1979
 and associated

ENVIRONMENTAL PLANNING & ASSESSMENT REGULATION 2021

- Complying Development under (Part 4A) **General Development Code** may be carried out on land within any zone.
- Complying Development under (Part 5) **Industrial and Business Alterations Code** may be carried out on land within any zone.
- Complying Development under the (Part 6) **Subdivisions Code** may be carried out on land within any zone.
- Complying Development under the (Part 7) **Demolition Code** may be carried out on land within any zone.
- Complying Development under the (Part 8) **Fire Safety Code** may be carried out on land within any zone.

(2) Complying development may not be carried out on the land under each of the following codes for complying development, to the extent and for the reasons stated under clauses 1.17A (1) (c) to (e), (2), (3) and (4), 1.18 (1) (c3) and 1.19 of *State Environmental Planning Policy (Exempt and Complying Development Codes) 2008*.

Housing Code	Complying Development may be carried out on the land under the Housing Code, subject to the development complying with the relevant standards contained within the State Environmental Planning Policy (Exempt and Complying Development Codes) 2008.
Rural housing code	Complying Development MAY NOT be carried out under the Rural Housing Code as the subject land falls within a Local Environmental Plan zone that does not meet the requirements of the code.
Low Rise Housing Diversity Code	Complying Development may be carried out on the land under the Low Rise Housing Diversity Code, subject to the development complying with the relevant standards contained within the State Environmental Planning Policy (Exempt and Complying Development Codes) 2008.
Greenfield Housing Code	Complying Development may not be carried out under the Greenfield Housing Code as the subject land falls within a Local Environmental Plan zone that does not meet the requirements of the code.
Housing Alterations Code	Complying Development may be carried out on the land under the Housing Alterations Code, subject to the development complying with the relevant standards contained within the State Environmental Planning Policy (Exempt and Complying Development Codes) 2008.
General Development Code (transitional development under former General Housing Code and related provisions)	Complying Development may be carried out on the land under the General Development Code, subject to the development complying with the relevant standards contained within the State Environmental Planning Policy (Exempt and Complying



PLANNING CERTIFICATE


ISSUED UNDER SECTION 10.7 (2) & (5)
ENVIRONMENTAL PLANNING & ASSESSMENT ACT 1979
 and associated

ENVIRONMENTAL PLANNING & ASSESSMENT REGULATION 2021

	Development Codes) 2008.
Industrial and Business Alterations Code	Complying Development may be carried out on the land under the Industrial and Business Alterations Code, subject to the development complying with the relevant standards contained within the State Environmental Planning Policy (Exempt and Complying Development Codes) 2008.
Industrial and Business Buildings Code	Complying Development may not be carried out under the Industrial and Business Buildings Code as the subject land falls within a Local Environmental Plan zone that does not meet the requirements of the code.
Container Recycling Facilities Code	Complying Development may not be carried out under the Container Recycling Facilities Code as the subject land falls within a Local Environmental Plan zone that does not meet the requirements of the code.
Subdivisions Code	Complying Development may be carried out on the land under the Subdivision Code, subject to the development complying with the relevant standards contained within the State Environmental Planning Policy (Exempt and Complying Development Codes) 2008.
Demolition Code	Complying Development may be carried out on the land under the Demolition Code, subject to the development complying with the relevant standards contained within the State Environmental Planning Policy (Exempt and Complying Development Codes) 2008.
Fire Safety Code	Complying Development may be carried out on the land under the Fire Safety Code, subject to the development complying with the relevant standards contained within the State Environmental Planning Policy (Exempt and Complying Development Codes) 2008.
Agritourism and Farm Stay Accommodation Code	Complying Development may not be carried out on the land under the Agritourism and Farm Stay Accommodation Code as the subject land falls within a Local Environmental Plan zone that does not meet the requirements of the code.

5. Exempt Development

- (1) If the land is land on which exempt development may be carried out under each of the exempt development codes under State Environmental Policy (Exempt and Complying Development Codes) 2008, because of that Policy, clause 1.16(1) (b1) -(d) or 1.16A.



PLANNING CERTIFICATE

**ISSUED UNDER SECTION 10.7 (2) & (5)
ENVIRONMENTAL PLANNING & ASSESSMENT ACT 1979
and associated
ENVIRONMENTAL PLANNING & ASSESSMENT REGULATION 2021**

The exempt development may be carried out on the land under the following exempt development codes:

- Division 1: General Code
- Division 2: Advertising and Signage Code
- Division 3: Temporary Uses and Structures Code
- Division 4: Special Provisions _ COVID 19

(2) If exempt development may not be carried out on the land because of 1 of those clauses, the reasons why it may not be carried out under the clause.

Biodiversity Conservation Act 2016 and Fisheries Management Act 1994	Exempt Development must not be carried out on land that is a declared area of outstanding biodiversity value under the Biodiversity Conservation Act 2016 or declared critical habitat under Part 7A of the Fisheries Management Act 1994
Wilderness Act 1987	Exempt Development must not be carried out on land that is, or is part of, a wilderness area (within the meaning of Wilderness Act 1987)
Heritage Act 1977	Exempt Development must not be carried out on land that is, or on which there is, an item that is listed on the State Heritage Register under the Heritage Act 1977, or that is subject to an interim heritage order under that Act
Schedule 4 _ Land excluded from the General Exempt Development Code	Exempt Development must not be carried out on land that is described or otherwise identified on a map specified in Schedule 4.
Land within 18 kilometres of Siding Spring Observatory	Exempt Development must not be carried out on Land within 18 kilometres of Siding Spring Observatory
Schedule 11 _ Conditions applying to complying development certificates under the Agritourism and Farm Stay Accommodation Code	Exempt Development may not be carried out on the land under the Agritourism and Farm Stay Accommodation Code as the subject land falls within a Local Environmental Plan zone that does not meet the requirements of the code.

Note: Despite any references above advising that Exempt Development may be undertaken on the land, certain Exempt Development may be precluded from occurring on the land due to requirements contained in the remainder of State Environmental Planning Policy (Exempt and Complying Development Codes) 2008. It is necessary to review the State Environmental Planning Policy in detail to ensure that specific types of exempt development may be undertaken on the land.

(3) If the council does not have sufficient information to ascertain the extent to which exempt development may or may not be carried out on the land, a statement that-

- (a) a restriction applies to the land, but it may not apply to all of the land, and



PLANNING CERTIFICATE

ISSUED UNDER SECTION 10.7 (2) & (5)
ENVIRONMENTAL PLANNING & ASSESSMENT ACT 1979
and associated
ENVIRONMENTAL PLANNING & ASSESSMENT REGULATION 2021

- (b) the council does not have sufficient information to ascertain the extent to which exempt development may or may not be carried out on the land.

Note: Despite any references above advising that Exempt Development may be undertaken on the land, certain Exempt Development may be precluded from occurring on the land due to requirements contained in the remainder of State Environmental Planning Policy (Exempt and Complying Development Codes) 2008. It is necessary to review the State Environmental Planning Policy in detail to ensure that specific types of exempt development may be undertaken on the land.

- (4) If the exempt development codes are varied, under that Policy, clause 1.12, in relation to the land.

There are no variations to the exempt development codes within the State Environmental Planning Policy (Exempt and Complying Development Codes) 2008 that apply in the Cessnock local government area.

6. Affected building notices and building product rectification orders

- (1) Whether the Council is aware that –

- (a) an affected building notice is in force in relation to the land, or
- (b) a building product rectification order is in force in relation to the land that has not been fully complied with, or
- (c) a notice of intention to make a building product rectification order given in relation to the land is outstanding.

- (2) In this section –

affected building notice has the same meaning as in the *Building Products (Safety) Act 2017*, Part 4.

building Product Rectification Order has the same meaning as in the *Building Products (Safety) Act 2017*.

There is not an affected building notice, as defined by the Building Product(Safety)Act 2017,in force in respect to the land.

There is not an outstanding building product rectification order, as defined by the Building Products (Safety) Act 2017, in force in respect to the land.

A notice of intent to make a building product rectification order, as defined by the Building Products(Safety) Act 2017, has not been served in respect to the land.

7. Land reserved for acquisition

Whether an environmental planning instrument or proposed environmental planning instrument referred to in section 1 makes provision in relation to the acquisition of the land by an authority of the State, as referred to in the Act, section 3.15.

No



PLANNING CERTIFICATE

ISSUED UNDER SECTION 10.7 (2) & (5)
ENVIRONMENTAL PLANNING & ASSESSMENT ACT 1979
and associated
ENVIRONMENTAL PLANNING & ASSESSMENT REGULATION 2021

8. Road widening and road realignment

Whether the land is affected by road widening or road realignment under –

- (a) the *Roads Act 1993*, Part 3, Division 2, or
- (b) an environmental planning instrument, or
- (c) a resolution of the council.

The land is not affected by a road widening or road realignment proposal under:

- (a) Division 2 of Part 3 of the *Roads Act 1993*, or
- (b) any environmental planning instrument, or
- (c) any resolution of the council.

9. Flood related development controls

- (1) If the land or part of the land is within the flood planning area and subject to flood related development controls.

No

- (2) If the land or part of the land is between the flood planning area and the probable maximum flood and subject to flood related development controls.

No

- (3) In this section –

flood planning area has the same meaning as in the Floodplain Development Manual.

Floodplain Development Manual means the Floodplain Development Manual (ISBN 0 7347 5476 0) published by the NSW Government in April 2005.

probable maximum flood has the same meaning as in the Floodplain Development Manual.

Details relating to flood risk and flood planning levels are provided on a flood certificate and flood data application form. See Cessnock City Council's website
[Flood Certificate and Flood Data Application Form](#)

Note:

Flood Studies

- Cessnock Citywide Flood Study
- Branxton Flood Level Review WMA Water Final Report
- Floodplain Risk Management Study and Plan Report Cessnock City (Black Creek)
- Hunter River Branxton to Green Rocks Flood Study Final Report
- Wallis and Swamp Creek Flood Study Final Report Volume 1
- Wallis and Swamp Creek Flood Study Final Report Volume 2
- Wollombi Floodplain Risk Management Study & Plan



PLANNING CERTIFICATE

ISSUED UNDER SECTION 10.7 (2) & (5)
ENVIRONMENTAL PLANNING & ASSESSMENT ACT 1979
and associated
ENVIRONMENTAL PLANNING & ASSESSMENT REGULATION 2021

- Greta Flood Study
- Swamp/Fishery Creek Floodplain Risk Management Study - Final Report

10. Council and other public authority policies on hazard risk restrictions

(1) Whether any of the land is affected by an adopted policy that restricts the development of the land because of the likelihood of:

Landslip

No

Bushfire

No

Tidal Inundation

No

Subsidence

No

Acid Sulphate Soils

No

Contamination

Yes

Note:

Council has adopted by resolution a policy on contaminated land which may restrict the development of the land to which this certificate relates. This policy is implemented when zoning or land use changes are proposed on lands which:

- are considered to be contaminated; or
- which have previously been used for certain purposes; or
- which have previously been used for certain purposes but Council's records do not have sufficient information about previous use of the land to determine whether the land is contaminated; or
- have been remediated for a specific use.

Consideration of Council's adopted policy and the application of provisions under relevant State legislation is warranted.

Aircraft Noise

No

Salinity

No

Coastal Hazards

No

Sea Level Rise



PLANNING CERTIFICATE
ISSUED UNDER SECTION 10.7 (2) & (5)
ENVIRONMENTAL PLANNING & ASSESSMENT ACT 1979
and associated
ENVIRONMENTAL PLANNING & ASSESSMENT REGULATION 2021

No

Any Other Risk (other than flooding)

No

(2) In this section –

adopted policy means a policy adopted –

(a) by the council, or

(b) by another public authority, if the public authority has notified the council that the policy will be included in a planning certificate issued by the council.

11. Bush fire prone land

(1) If any of the land is bush fire prone land, designated by the Commissioner of the NSW Rural Fire Service under the Act, section 10.3, a statement that all or some of the land is bush fire prone land.

(2) If none of the land is bush fire prone land, a statement to that effect.

None of the land is bushfire prone land as defined in the Environmental Planning & Assessment Act 1979.

12. Loose-fill asbestos insulation

If the land includes residential premises, within the meaning of the *Home Building Act 1989* (Part 8, Division 1A), that are listed on the Register kept under that Division, a statement to that effect.

No

13. Mine subsidence

Whether the land is declared to be a mine subsidence district, within the meaning of the *Coal Mine Subsidence Compensation Act 2017*.

No

14. Paper subdivision information

(1) The name of a development plan adopted by a relevant authority that –

(a) applies to the land, or

(b) is proposed to be subject to a ballot.

There is no development plan adopted by a relevant authority that applies to the land of that is proposed to be subject to a consent ballot.

(2) The date of a subdivision order that applies to the land.



PLANNING CERTIFICATE

ISSUED UNDER SECTION 10.7 (2) & (5)
ENVIRONMENTAL PLANNING & ASSESSMENT ACT 1979
and associated
ENVIRONMENTAL PLANNING & ASSESSMENT REGULATION 2021

There is no subdivision order that applies to the land

- (3) Words and expressions used in this section have the same meaning as in this Regulation, Part 10 and the Act, Schedule 7.

15. Property vegetation plans

The land is not land to which a property vegetation plan approved under Part 4 of the Native Vegetation Act 2003 (and that continues in force) applies, only insofar as the Council has been notified of the existence of the plan by the person or body that approved the plan under the Act.

16. Biodiversity stewardship sites

The land is not a biodiversity stewardship site under a biodiversity stewardship agreement under Part 5 of the Biodiversity Conservation Act 2016, but only insofar as the Council has been notified of the existence of the agreement by the Biodiversity Conservation Trust.

Note. Biodiversity stewardship agreements include biobanking agreements the *Threatened Species Conservation Act 1995*, Part 7A that are taken to be biodiversity stewardship agreements under the *Biodiversity Conservation Act 2016*, Part 5

17. Biodiversity certified land

The land is not biodiversity certified land under Part 8 of the Biodiversity Conservation Act 2016.

Note. Biodiversity certified land includes land certified under the *Threatened Species Conservation Act 1995*, Part 7AA that is taken to be certified under the *Biodiversity Conservation Act 2016*, Part 8.

18. Orders under Trees (Disputes Between Neighbours) Act 2006

Whether an order has been made under the *Trees (Disputes Between Neighbours) Act 2006* to carry out work in relation to a tree on the land, but only if the council has been notified of the order.

No

19. Annual charges under Local Government Act 1993 for coastal protection services that relate to existing coastal protection works

- (1) If the *Coastal Management Act 2016* applies to the council, whether the owner, or a previous owner, of the land has given written consent to the land being subject to annual charges under the *Local Government Act 1993*, section 496B, for coastal protection services that relate to existing coastal protection works.

No, the land is not subject to annual charges under the *Local Government Act 1993*, section 496B, for coastal protection services.

- (2) In this section –



PLANNING CERTIFICATE

ISSUED UNDER SECTION 10.7 (2) & (5)
ENVIRONMENTAL PLANNING & ASSESSMENT ACT 1979
and associated
ENVIRONMENTAL PLANNING & ASSESSMENT REGULATION 2021

existing coastal protection works has the same meaning as in the Local Government Act 1993, section 553B.

Note –

Existing coastal protection works are works to reduce the impact of coastal hazards on land, such as seawalls, revetments, groynes and beach nourishment, that existed before 1 January 2011.

20. Western Sydney Aerotropolis

The State Environmental Planning Policy (Precincts—Western Parkland City) 2021 does not apply to land within the Cessnock local government area.

21. Development consent conditions for seniors housing

If *State Environmental Planning Policy (Housing) 2021, Chapter 3, Part 5* applies to the land, any conditions of a development consent granted after 11 October 2007 in relation to the land that are of the kind set out in that Policy, section 88(2).

No

22. Site compatibility certificates and development consent conditions for affordable rental housing

(1) Whether there is a current site compatibility certificate under *State Environmental Planning Policy (Housing) 2021*, or a former site compatibility certificate, of which the council is aware, in relation to proposed development on the land and, if there is a certificate –

- (a) the period for which the certificate is current, and
- (b) that a copy may be obtained from the Department.

There is not a valid current or former site compatibility verification certificate for affordable rental housing on the land.

(2) If *State Environmental Planning Policy (Housing) 2021, Chapter 2, Part 2, Division 1 or 5* applies to the land, any conditions of a development consent in relation to the land that are of a kind referred to in that Policy, clause 21(1) or 40(1).

No, Council is not aware of a condition of a development consent in relation to the land that are of a kind referred to in *State Environmental Planning Policy (Affordable Rental Housing) 2009, Clause 17(1) or 38(1)*.

Note: Any conditions of a development consent in relation to land that are of a kind referred to in *State Environmental Planning Policy (Affordable Rental Housing) 2009, clause 17(1) or 38(1)*. In this section, former site compatibility certificate means a site compatibility certificate issued under *State Environmental Planning Policy (Affordable Rental Housing) 2009*.



PLANNING CERTIFICATE

ISSUED UNDER SECTION 10.7 (2) & (5)
ENVIRONMENTAL PLANNING & ASSESSMENT ACT 1979
and associated
ENVIRONMENTAL PLANNING & ASSESSMENT REGULATION 2021

- (3) Any conditions of a development consent in relation to land that are of a kind referred to in *State Environmental Planning Policy (Affordable Housing) 2009*, clause 17(1) or 38(1).

No

- (4) In this section –

former site compatibility certificate means a site compatibility certificate issued under *State Environmental Planning Policy (Affordable Rental Housing) 2009*.


Additional Matters

Matters are prescribed by section 59 (2) of the Contaminated Land Management Act 1997 as additional matters to be specified in a planning certificate:

- (a) The land or part of the land is not significantly contaminated land within the meaning of the Contaminated Land Management Act 1997 at the date this certificate is issued.
- (b) The land is not subject to a management order within the meaning of the Contaminated Land Management Act 1997 at the date this certificate is issued.
- (c) The land is not the subject of an approved voluntary management proposal within the meaning of the Contaminated Land Management Act 1997 at the date this certificate is issued.
- (d) The land is not the subject of an ongoing maintenance order within the meaning of the Contaminated Land Management Act 1997 at the date this certificate is issued.
- (e) The land is not the subject of a site audit statement within the meaning of the Contaminated Land Management Act 1997 (if a copy of such a statement has been provided at any time) to the local authority issuing the certificate.

For further information, please contact Council's Assistant Strategic Planner on 02 4993 4100.

Peter Mickleson
Director Planning and Environment



PLANNING CERTIFICATE

ISSUED UNDER SECTION 10.7 (2) & (5)
ENVIRONMENTAL PLANNING & ASSESSMENT ACT 1979
and associated
ENVIRONMENTAL PLANNING & ASSESSMENT REGULATION 2021

Matthew Short
173 Sussex St, Sydney NSW 2000

Applicants Reference

CERTIFICATE DETAILS

Certificate Number: 4875
Date of Certificate: 10/05/2023

PROPERTY DETAILS

Address: 24 View Street CESSNOCK NSW 2325
Title: LOT: 10 SEC: 20 DP: 5442
Parcel No.: 5843

BACKGROUND INFORMATION

This certificate provides information on how the relevant parcel of land may be developed, including the planning restrictions that apply to development of the land, as at the date the certificate is issued. The certificate contains information Council is aware of through its records and environmental plans, along with data supplied by the State Government. The details contained in this certificate are limited to that required by Section 10.7 of the *Environmental Planning and Assessment Act, 1979*.

t 02 4993 4100 f 02 4993 2500
p: PO Box 152 Cessnock NSW 2325
e: council@cessnock.nsw.gov.au w: www.cessnock.nsw.gov.au
ABN 60 919 148 928



PLANNING CERTIFICATE

ISSUED UNDER SECTION 10.7 (2) & (5)
ENVIRONMENTAL PLANNING & ASSESSMENT ACT 1979
and associated
ENVIRONMENTAL PLANNING & ASSESSMENT REGULATION 2021

Additional information pursuant to Section 10.7(5) of the *Environmental Planning & Assessment Act 1979*

(5) A council may, in a planning certificate, include advice on such other relevant matters affecting the land of which it may be aware.

Council's records do not indicate that the land the subject of this Certificate is subject to Noise Exposure.

For further information, please contact Council's Strategic Land Use Planning unit, of the Planning and Environment directorate on 02 4993 4100.

A handwritten signature in black ink, appearing to read "Peter Mickleson", with a stylized flourish at the end.

Peter Mickleson
Director Planning and Environment



PLANNING CERTIFICATE
ISSUED UNDER SECTION 10.7 (2) & (5)
ENVIRONMENTAL PLANNING & ASSESSMENT ACT 1979
and associated
ENVIRONMENTAL PLANNING & ASSESSMENT REGULATION 2021

Matthew Short
173 Sussex St, Sydney NSW 2000

Applicants Reference

CERTIFICATE DETAILS

Certificate Number:	4879
Date of Certificate:	10/05/2023

PROPERTY DETAILS

Address:	Jurd Street CESSNOCK NSW 2325
Title:	LOT: 11 DP: 882585
Parcel No.:	27855

BACKGROUND INFORMATION

This certificate provides information on how the relevant parcel of land may be developed, including the planning restrictions that apply to development of the land, as at the date the certificate is issued. The certificate contains information Council is aware of through its records and environmental plans, along with data supplied by the State Government. The details contained in this certificate are limited to that required by Section 10.7 of the *Environmental Planning and Assessment Act, 1979*.

t 02 4993 4100 f 02 4993 2500
p: PO Box 152 Cessnock NSW 2325
e: council@cessnock.nsw.gov.au w: www.cessnock.nsw.gov.au
ABN 60 919 148 928



PLANNING CERTIFICATE

ISSUED UNDER SECTION 10.7 (2) & (5)
ENVIRONMENTAL PLANNING & ASSESSMENT ACT 1979
and associated
ENVIRONMENTAL PLANNING & ASSESSMENT REGULATION 2021

1. Names of relevant planning instruments and development control plans

- (1) The name of each environmental planning instrument and development control plan that applies to the carrying out of development on the land:

State Environmental Planning Policies

[State Environmental Planning Policy No 65 _ Design Quality of Residential Apartment Development](#)

[State Environmental Planning Policy \(Building Sustainability Index: BASIX\) 2004](#)

[State Environmental Planning Policy \(Resilience and Hazards\) 2021](#)

[Chapter 3 _ Hazardous and offensive development](#)

[Chapter 4 _ Remediation of land](#)

[State Environmental Planning Policy \(Exempt and Complying Development Codes\) 2008](#)

[State Environmental Planning Policy \(Transport and Infrastructure\) 2021](#)

[Chapter 2 _ Infrastructure](#)

[Chapter 3 _ Educational establishments and child care facilities](#)

[State Environmental Planning Policy \(Resources and Energy\) 2021](#)

[Chapter 2 _ Mining, petroleum production and extractive industries](#)

[State Environmental Planning Policy \(Primary Production\) 2021](#)

[Chapter 2 _ Primary production and rural development](#)

[State Environmental Planning Policy \(Planning Systems\) 2021](#)

[Chapter 2 _ State and regional development](#)

[Chapter 4 _ Concurrences and consents](#)

[State Environmental Planning Policy \(Biodiversity and Conservation\) 2021](#)

[Chapter 4 _ Koala habitat protection 2021](#)

[State Environmental Planning Policy \(Housing\) 2021](#)

[State Environmental Planning Policy \(Precincts _ Regional\) 2021](#)

[Chapter 2 _ State significant precincts](#)

The chapters listed above are those that are applicable to the whole LGA. Please note that other chapters of the state environmental planning policies may apply to particular parcels of land in the LGA.

Local Environmental Plans

[Cessnock Local Environmental Plan 2011](#)

Development Control Plans

[Cessnock Development Control Plan 2010](#)



PLANNING CERTIFICATE

ISSUED UNDER SECTION 10.7 (2) & (5)
ENVIRONMENTAL PLANNING & ASSESSMENT ACT 1979
and associated
ENVIRONMENTAL PLANNING & ASSESSMENT REGULATION 2021

Note: Detailed information on the local environmental plans and State Environmental Planning Policies that are listed in this certificate are available at NSW Legislation – in force website.

- (2) The name of each proposed environmental planning instruments and draft development control plan, which is or has been subject to community consultation or public exhibition under the Environmental Planning and Assessment Act 1979, that will apply to the carrying out of development on the land and:
- (3) Council has been notified that the following Draft State Environmental Planning Policy was placed on public exhibition and may affect land use planning and development in Cessnock:

Draft State Environmental Planning Policies

[DRAFT SEPP _ New Sustainable Buildings Incorporating BASIX \(in force from 1 October 2023\)](#)

[DRAFT SEPP _ BASIX Higher Standards – Exhibition 17 November 2021 to 28 February 2022](#)

[DRAFT SEPP _ Infrastructure and Education \(Amendments\) – Exhibition 15 December 2021 to 11 February 2022](#)

[DRAFT SEPP _ Infrastructure \(amendments\)](#)

[Amendment _ Changes to Landscape Rehydration Infrastructure Planning Rules – Exhibition 20 December 2021 to 28 February 2022](#)

[Amendment _ Electricity generating works or solar energy systems – Exhibition 16 August 2021 to 13 September 2021](#)

[Amendment _ Telecommunications and other communication facilities – Exhibition 16 August 2021 to 13 September 2021](#)

[DRAFT SEPP _ Infrastructure Planning Rules – Exhibition 20 December 2021 to 28 February 2022](#)

[DRAFT SEPP _ Planning Amendments for Agriculture \(Agri - tourism\) – Exhibition 9 March 2021 to 19 April 2021](#)

[DRAFT SEPP _ Fun – Exhibition 29 October 2021 to 30 November 2021](#)

[DRAFT SEPP _ Housing SEPP EIE Amendments 22 November 2022 to 19 December 2022](#)

Draft Planning Proposal for Local Environmental Plan

[DRAFT Planning Proposal 18/2020/3/1_ Proposal to implement the changes to the Special Purposes\(SPx\)zones. Public Exhibition _ 2 February 2023 _ 2 March 2023.](#)

[DRAFT Planning Proposal 18/2022/2/1_ Proposal to implement the changes to the Comprehensive Rural Zones review. Public Exhibition _ 14 September 2022 _ 26 October 2022.](#)

[Draft Planning Proposal _ Cessnock City Council Various Administrative Amendments 2021 _ Public exhibition 30-11-2022 - 18-01-2022](#)

[DRAFT Planning Proposal _ Comprehensive LEP Review _ Environment Zones _ Land Use Table _ Public exhibition _ 31-08-2022 _ 26-10-2022](#)

Draft Development Control Plan



PLANNING CERTIFICATE

ISSUED UNDER SECTION 10.7 (2) & (5)
ENVIRONMENTAL PLANNING & ASSESSMENT ACT 1979
and associated
ENVIRONMENTAL PLANNING & ASSESSMENT REGULATION 2021

No draft development control plans apply to the land.

(4) **In this section –**

proposed environmental planning instrument means a draft environmental planning instrument and includes a planning proposal for a local environmental plan.

2. Zoning and land use under relevant planning instruments

The following matters for each environmental planning instrument or draft environmental planning instrument that includes the land in a zone, however described –

(a) the identity of the zone, whether by reference to –

- (i) a name, such as “Residential Zone” or “Heritage Area”, or
- (ii) a number, such as “Zone No 2 (a)”,
R3 Medium Density Residential under the Cessnock Local Environmental Plan 2011.

(b) the purposes for which development in the zone –

- (i) may be carried out without development consent, and
- (ii) may not be carried out except with development consent, and
- (iii) is prohibited,
R3 Medium Density Residential

2 Permitted without consent

Home occupations

3 Permitted with consent

Attached dwellings; Bed and breakfast accommodation; Boarding houses; Centre-based child care facilities; Community facilities; Funeral homes; Group homes; Multi dwelling housing; Neighbourhood shops; Oyster aquaculture; Places of public worship; Respite day care centres; Roads; Seniors housing; Serviced apartments; Sewerage systems; Tank-based aquaculture; Any other development not specified in item 2 or 4

4 Prohibited

Agriculture; Air transport facilities; Animal boarding or training establishments; Boat building and repair facilities; Boat launching ramps; Boat sheds; Camping grounds; Car parks; Caravan parks; Cemeteries; Charter and tourism boating facilities; Commercial premises; Correctional centres; Crematoria; Depots; Eco-tourist facilities; Electricity generating works; Entertainment facilities; Extractive industries; Farm buildings; Forestry; Freight transport facilities; Function centres; Heavy industrial storage establishments; Helipads; Highway service centres; Home occupations (sex services); Industrial retail outlets; Industrial training facilities; Industries; Jetties; Marinas; Mooring pens; Moorings; Mortuaries; Open cut mining; Passenger transport facilities; Pond-based aquaculture Public administration buildings; Recreation facilities (indoor); Recreation facilities (major); Recreation facilities (outdoor); Registered clubs; Research stations; Residential flat buildings; Restricted premises; Rural industries; Rural workers’ dwellings; Service stations; Sex services premises; Storage premises; Tourist and visitor accommodation;



PLANNING CERTIFICATE

ISSUED UNDER SECTION 10.7 (2) & (5)
ENVIRONMENTAL PLANNING & ASSESSMENT ACT 1979
and associated
ENVIRONMENTAL PLANNING & ASSESSMENT REGULATION 2021

Transport depots; Truck depots; Vehicle body repair workshops; Vehicle repair stations; Veterinary hospitals; Warehouse or distribution centres; Waste or resource management facilities; Water recreation structures; Wharf or boating facilities; Wholesale supplies

- (c) whether additional permitted uses apply to the land,
No
- (d) whether development standards applying to the land fix minimum land dimensions for the erection of a dwelling house on the land and, if so, the fixed minimum land dimensions,
No
- (e) whether the land is in an area of outstanding biodiversity value under the *Biodiversity Conservation Act 2016*:
The land is not land that includes or comprises biodiversity conservation under the Biodiversity Conservation Act 2016.
- (f) whether the land is in a conservation area, however described,
The land is not a conservation area under the Cessnock Local Environmental Plan 2011.
- (g) whether an item of environmental heritage, however described, is located on the land.
An item of environmental heritage identified in Cessnock Local Environmental Plan 2011 is not situated on the land.

3. Contributions plans

- (1) The name of each contributions plan under the Act, Division 7.1 applying to the land, including draft contributions plans.
Cessnock Section 7.12 Levy Contributions Plan 2017.

Cessnock City Wide Local Infrastructure Contributions Plan 2020.

- (2) If the land is in a special contributions area under the Act, Division 7.1, the name of the area.
No

4. Complying development

- (1) Complying development may be carried out on the land under each of the following codes for complying development, to the extent stated, because of the provisions of clauses 1.17A (1) (c) to (e), (2), (3) and (4), 1.18 (1) (c3) and 1.19 of State Environmental Planning Policy (Exempt and Complying Development Codes) 2008.

The following Complying Development Codes may allow complying development to be carried out on land in the following land uses zones

- Complying Development under (Part 4) **Housing Alterations Code** may be carried out on land within any zone.



PLANNING CERTIFICATE


ISSUED UNDER SECTION 10.7 (2) & (5)
ENVIRONMENTAL PLANNING & ASSESSMENT ACT 1979
 and associated

ENVIRONMENTAL PLANNING & ASSESSMENT REGULATION 2021

- Complying Development under (Part 4A) **General Development Code** may be carried out on land within any zone.
- Complying Development under (Part 5) **Industrial and Business Alterations Code** may be carried out on land within any zone.
- Complying Development under the (Part 6) **Subdivisions Code** may be carried out on land within any zone.
- Complying Development under the (Part 7) **Demolition Code** may be carried out on land within any zone.
- Complying Development under the (Part 8) **Fire Safety Code** may be carried out on land within any zone.

(2) Complying development may not be carried out on the land under each of the following codes for complying development, to the extent and for the reasons stated under clauses 1.17A (1) (c) to (e), (2), (3) and (4), 1.18 (1) (c3) and 1.19 of *State Environmental Planning Policy (Exempt and Complying Development Codes) 2008*.

Housing Code	Complying Development may be carried out on the land under the Housing Code, subject to the development complying with the relevant standards contained within the State Environmental Planning Policy (Exempt and Complying Development Codes) 2008.
Rural housing code	Complying Development MAY NOT be carried out under the Rural Housing Code as the subject land falls within a Local Environmental Plan zone that does not meet the requirements of the code.
Low Rise Housing Diversity Code	Complying Development may be carried out on the land under the Low Rise Housing Diversity Code, subject to the development complying with the relevant standards contained within the State Environmental Planning Policy (Exempt and Complying Development Codes) 2008.
Greenfield Housing Code	Complying Development may not be carried out under the Greenfield Housing Code as the subject land falls within a Local Environmental Plan zone that does not meet the requirements of the code.
Housing Alterations Code	Complying Development may be carried out on the land under the Housing Alterations Code, subject to the development complying with the relevant standards contained within the State Environmental Planning Policy (Exempt and Complying Development Codes) 2008.
General Development Code (transitional development under former General Housing Code and related provisions)	Complying Development may be carried out on the land under the General Development Code, subject to the development complying with the relevant standards contained within the State Environmental Planning Policy (Exempt and Complying



PLANNING CERTIFICATE

ISSUED UNDER SECTION 10.7 (2) & (5)
ENVIRONMENTAL PLANNING & ASSESSMENT ACT 1979
 and associated

ENVIRONMENTAL PLANNING & ASSESSMENT REGULATION 2021

	Development Codes) 2008.
Industrial and Business Alterations Code	Complying Development may be carried out on the land under the Industrial and Business Alterations Code, subject to the development complying with the relevant standards contained within the State Environmental Planning Policy (Exempt and Complying Development Codes) 2008.
Industrial and Business Buildings Code	Complying Development may not be carried out under the Industrial and Business Buildings Code as the subject land falls within a Local Environmental Plan zone that does not meet the requirements of the code.
Container Recycling Facilities Code	Complying Development may not be carried out under the Container Recycling Facilities Code as the subject land falls within a Local Environmental Plan zone that does not meet the requirements of the code.
Subdivisions Code	Complying Development may be carried out on the land under the Subdivision Code, subject to the development complying with the relevant standards contained within the State Environmental Planning Policy (Exempt and Complying Development Codes) 2008.
Demolition Code	Complying Development may be carried out on the land under the Demolition Code, subject to the development complying with the relevant standards contained within the State Environmental Planning Policy (Exempt and Complying Development Codes) 2008.
Fire Safety Code	Complying Development may be carried out on the land under the Fire Safety Code, subject to the development complying with the relevant standards contained within the State Environmental Planning Policy (Exempt and Complying Development Codes) 2008.
Agritourism and Farm Stay Accommodation Code	Complying Development may not be carried out on the land under the Agritourism and Farm Stay Accommodation Code as the subject land falls within a Local Environmental Plan zone that does not meet the requirements of the code.

5. Exempt Development

- (1) If the land is land on which exempt development may be carried out under each of the exempt development codes under State Environmental Policy (Exempt and Complying Development Codes) 2008, because of that Policy, clause 1.16(1) (b1) -(d) or 1.16A.



PLANNING CERTIFICATE

**ISSUED UNDER SECTION 10.7 (2) & (5)
ENVIRONMENTAL PLANNING & ASSESSMENT ACT 1979
and associated
ENVIRONMENTAL PLANNING & ASSESSMENT REGULATION 2021**

The exempt development may be carried out on the land under the following exempt development codes:

- Division 1: General Code
- Division 2: Advertising and Signage Code
- Division 3: Temporary Uses and Structures Code
- Division 4: Special Provisions _ COVID 19

(2) If exempt development may not be carried out on the land because of 1 of those clauses, the reasons why it may not be carried out under the clause.

Biodiversity Conservation Act 2016 and Fisheries Management Act 1994	Exempt Development must not be carried out on land that is a declared area of outstanding biodiversity value under the Biodiversity Conservation Act 2016 or declared critical habitat under Part 7A of the Fisheries Management Act 1994
Wilderness Act 1987	Exempt Development must not be carried out on land that is, or is part of, a wilderness area (within the meaning of Wilderness Act 1987)
Heritage Act 1977	Exempt Development must not be carried out on land that is, or on which there is, an item that is listed on the State Heritage Register under the Heritage Act 1977, or that is subject to an interim heritage order under that Act
Schedule 4 _ Land excluded from the General Exempt Development Code	Exempt Development must not be carried out on land that is described or otherwise identified on a map specified in Schedule 4.
Land within 18 kilometres of Siding Spring Observatory	Exempt Development must not be carried out on Land within 18 kilometres of Siding Spring Observatory
Schedule 11 _ Conditions applying to complying development certificates under the Agritourism and Farm Stay Accommodation Code	Exempt Development may not be carried out on the land under the Agritourism and Farm Stay Accommodation Code as the subject land falls within a Local Environmental Plan zone that does not meet the requirements of the code.

Note: Despite any references above advising that Exempt Development may be undertaken on the land, certain Exempt Development may be precluded from occurring on the land due to requirements contained in the remainder of State Environmental Planning Policy (Exempt and Complying Development Codes) 2008. It is necessary to review the State Environmental Planning Policy in detail to ensure that specific types of exempt development may be undertaken on the land.

(3) If the council does not have sufficient information to ascertain the extent to which exempt development may or may not be carried out on the land, a statement that-

- (a) a restriction applies to the land, but it may not apply to all of the land, and



PLANNING CERTIFICATE

ISSUED UNDER SECTION 10.7 (2) & (5)
ENVIRONMENTAL PLANNING & ASSESSMENT ACT 1979
and associated
ENVIRONMENTAL PLANNING & ASSESSMENT REGULATION 2021

- (b) the council does not have sufficient information to ascertain the extent to which exempt development may or may not be carried out on the land.

Note: Despite any references above advising that Exempt Development may be undertaken on the land, certain Exempt Development may be precluded from occurring on the land due to requirements contained in the remainder of State Environmental Planning Policy (Exempt and Complying Development Codes) 2008. It is necessary to review the State Environmental Planning Policy in detail to ensure that specific types of exempt development may be undertaken on the land.

- (4) If the exempt development codes are varied, under that Policy, clause 1.12, in relation to the land.

There are no variations to the exempt development codes within the State Environmental Planning Policy (Exempt and Complying Development Codes) 2008 that apply in the Cessnock local government area.

6. Affected building notices and building product rectification orders

- (1) Whether the Council is aware that –

- (a) an affected building notice is in force in relation to the land, or
- (b) a building product rectification order is in force in relation to the land that has not been fully complied with, or
- (c) a notice of intention to make a building product rectification order given in relation to the land is outstanding.

- (2) In this section –

affected building notice has the same meaning as in the *Building Products (Safety) Act 2017*, Part 4.

building Product Rectification Order has the same meaning as in the *Building Products (Safety) Act 2017*.

There is not an affected building notice, as defined by the Building Product(Safety)Act 2017,in force in respect to the land.

There is not an outstanding building product rectification order, as defined by the Building Products (Safety) Act 2017, in force in respect to the land.

A notice of intent to make a building product rectification order, as defined by the Building Products(Safety) Act 2017, has not been served in respect to the land.

7. Land reserved for acquisition

Whether an environmental planning instrument or proposed environmental planning instrument referred to in section 1 makes provision in relation to the acquisition of the land by an authority of the State, as referred to in the Act, section 3.15.

No



PLANNING CERTIFICATE

ISSUED UNDER SECTION 10.7 (2) & (5)
ENVIRONMENTAL PLANNING & ASSESSMENT ACT 1979
and associated
ENVIRONMENTAL PLANNING & ASSESSMENT REGULATION 2021

8. Road widening and road realignment

Whether the land is affected by road widening or road realignment under –

- (a) the *Roads Act 1993*, Part 3, Division 2, or
- (b) an environmental planning instrument, or
- (c) a resolution of the council.

The land is not affected by a road widening or road realignment proposal under:

- (a) Division 2 of Part 3 of the *Roads Act 1993*, or
- (b) any environmental planning instrument, or
- (c) any resolution of the council.

9. Flood related development controls

- (1) If the land or part of the land is within the flood planning area and subject to flood related development controls.

No

- (2) If the land or part of the land is between the flood planning area and the probable maximum flood and subject to flood related development controls.

No

- (3) In this section –

flood planning area has the same meaning as in the Floodplain Development Manual.

Floodplain Development Manual means the Floodplain Development Manual (ISBN 0 7347 5476 0) published by the NSW Government in April 2005.

probable maximum flood has the same meaning as in the Floodplain Development Manual.

Details relating to flood risk and flood planning levels are provided on a flood certificate and flood data application form. See Cessnock City Council's website
[Flood Certificate and Flood Data Application Form](#)

Note:

Flood Studies

- Cessnock Citywide Flood Study
- Branxton Flood Level Review WMA Water Final Report
- Floodplain Risk Management Study and Plan Report Cessnock City (Black Creek)
- Hunter River Branxton to Green Rocks Flood Study Final Report
- Wallis and Swamp Creek Flood Study Final Report Volume 1
- Wallis and Swamp Creek Flood Study Final Report Volume 2
- Wollombi Floodplain Risk Management Study & Plan



PLANNING CERTIFICATE

ISSUED UNDER SECTION 10.7 (2) & (5)
ENVIRONMENTAL PLANNING & ASSESSMENT ACT 1979
and associated
ENVIRONMENTAL PLANNING & ASSESSMENT REGULATION 2021

- Greta Flood Study
- Swamp/Fishery Creek Floodplain Risk Management Study - Final Report

10. Council and other public authority policies on hazard risk restrictions

(1) Whether any of the land is affected by an adopted policy that restricts the development of the land because of the likelihood of:

Landslip

No

Bushfire

No

Tidal Inundation

No

Subsidence

No

Acid Sulphate Soils

No

Contamination

Yes

Note:

Council has adopted by resolution a policy on contaminated land which may restrict the development of the land to which this certificate relates. This policy is implemented when zoning or land use changes are proposed on lands which:

- are considered to be contaminated; or
- which have previously been used for certain purposes; or
- which have previously been used for certain purposes but Council's records do not have sufficient information about previous use of the land to determine whether the land is contaminated; or
- have been remediated for a specific use.

Consideration of Council's adopted policy and the application of provisions under relevant State legislation is warranted.

Aircraft Noise

No

Salinity

No

Coastal Hazards

No

Sea Level Rise



PLANNING CERTIFICATE
ISSUED UNDER SECTION 10.7 (2) & (5)
ENVIRONMENTAL PLANNING & ASSESSMENT ACT 1979
and associated
ENVIRONMENTAL PLANNING & ASSESSMENT REGULATION 2021

No

Any Other Risk (other than flooding)

No

(2) In this section –

adopted policy means a policy adopted –

(a) by the council, or

(b) by another public authority, if the public authority has notified the council that the policy will be included in a planning certificate issued by the council.

11. Bush fire prone land

(1) If any of the land is bush fire prone land, designated by the Commissioner of the NSW Rural Fire Service under the Act, section 10.3, a statement that all or some of the land is bush fire prone land.

(2) If none of the land is bush fire prone land, a statement to that effect.

None of the land is bushfire prone land as defined in the Environmental Planning & Assessment Act 1979.

12. Loose-fill asbestos insulation

If the land includes residential premises, within the meaning of the *Home Building Act 1989* (Part 8, Division 1A), that are listed on the Register kept under that Division, a statement to that effect.

No

13. Mine subsidence

Whether the land is declared to be a mine subsidence district, within the meaning of the *Coal Mine Subsidence Compensation Act 2017*.

No

14. Paper subdivision information

(1) The name of a development plan adopted by a relevant authority that –

(a) applies to the land, or

(b) is proposed to be subject to a ballot.

There is no development plan adopted by a relevant authority that applies to the land of that is proposed to be subject to a consent ballot.

(2) The date of a subdivision order that applies to the land.



PLANNING CERTIFICATE

ISSUED UNDER SECTION 10.7 (2) & (5)
ENVIRONMENTAL PLANNING & ASSESSMENT ACT 1979
and associated
ENVIRONMENTAL PLANNING & ASSESSMENT REGULATION 2021

There is no subdivision order that applies to the land

- (3) Words and expressions used in this section have the same meaning as in this Regulation, Part 10 and the Act, Schedule 7.

15. Property vegetation plans

The land is not land to which a property vegetation plan approved under Part 4 of the Native Vegetation Act 2003 (and that continues in force) applies, only insofar as the Council has been notified of the existence of the plan by the person or body that approved the plan under the Act.

16. Biodiversity stewardship sites

The land is not a biodiversity stewardship site under a biodiversity stewardship agreement under Part 5 of the Biodiversity Conservation Act 2016, but only insofar as the Council has been notified of the existence of the agreement by the Biodiversity Conservation Trust.

Note. Biodiversity stewardship agreements include biobanking agreements the *Threatened Species Conservation Act 1995*, Part 7A that are taken to be biodiversity stewardship agreements under the *Biodiversity Conservation Act 2016*, Part 5

17. Biodiversity certified land

The land is not biodiversity certified land under Part 8 of the Biodiversity Conservation Act 2016.

Note. Biodiversity certified land includes land certified under the *Threatened Species Conservation Act 1995*, Part 7AA that is taken to be certified under the *Biodiversity Conservation Act 2016*, Part 8.

18. Orders under Trees (Disputes Between Neighbours) Act 2006

Whether an order has been made under the *Trees (Disputes Between Neighbours) Act 2006* to carry out work in relation to a tree on the land, but only if the council has been notified of the order.

No

19. Annual charges under Local Government Act 1993 for coastal protection services that relate to existing coastal protection works

- (1) If the *Coastal Management Act 2016* applies to the council, whether the owner, or a previous owner, of the land has given written consent to the land being subject to annual charges under the *Local Government Act 1993*, section 496B, for coastal protection services that relate to existing coastal protection works.

No, the land is not subject to annual charges under the *Local Government Act 1993*, section 496B, for coastal protection services.

- (2) In this section –



PLANNING CERTIFICATE

ISSUED UNDER SECTION 10.7 (2) & (5)
ENVIRONMENTAL PLANNING & ASSESSMENT ACT 1979
and associated
ENVIRONMENTAL PLANNING & ASSESSMENT REGULATION 2021

existing coastal protection works has the same meaning as in the Local Government Act 1993, section 553B.

Note –

Existing coastal protection works are works to reduce the impact of coastal hazards on land, such as seawalls, revetments, groynes and beach nourishment, that existed before 1 January 2011.

20. Western Sydney Aerotropolis

The State Environmental Planning Policy (Precincts—Western Parkland City) 2021 does not apply to land within the Cessnock local government area.

21. Development consent conditions for seniors housing

If *State Environmental Planning Policy (Housing) 2021, Chapter 3, Part 5* applies to the land, any conditions of a development consent granted after 11 October 2007 in relation to the land that are of the kind set out in that Policy, section 88(2).

No

22. Site compatibility certificates and development consent conditions for affordable rental housing

(1) Whether there is a current site compatibility certificate under *State Environmental Planning Policy (Housing) 2021*, or a former site compatibility certificate, of which the council is aware, in relation to proposed development on the land and, if there is a certificate –


- (a) the period for which the certificate is current, and
- (b) that a copy may be obtained from the Department.

There is not a valid current or former site compatibility verification certificate for affordable rental housing on the land.

(2) If *State Environmental Planning Policy (Housing) 2021, Chapter 2, Part 2, Division 1 or 5* applies to the land, any conditions of a development consent in relation to the land that are of a kind referred to in that Policy, clause 21(1) or 40(1).

No, Council is not aware of a condition of a development consent in relation to the land that are of a kind referred to in *State Environmental Planning Policy (Affordable Rental Housing) 2009, Clause 17(1) or 38(1)*.

Note: Any conditions of a development consent in relation to land that are of a kind referred to in *State Environmental Planning Policy (Affordable Rental Housing) 2009, clause 17(1) or 38(1)*. In this section, former site compatibility certificate means a site compatibility certificate issued under *State Environmental Planning Policy (Affordable Rental Housing) 2009*.



PLANNING CERTIFICATE
ISSUED UNDER SECTION 10.7 (2) & (5)
ENVIRONMENTAL PLANNING & ASSESSMENT ACT 1979
and associated
ENVIRONMENTAL PLANNING & ASSESSMENT REGULATION 2021

- (3) Any conditions of a development consent in relation to land that are of a kind referred to in *State Environmental Planning Policy (Affordable Housing) 2009*, clause 17(1) or 38(1).

No

- (4) In this section –

former site compatibility certificate means a site compatibility certificate issued under *State Environmental Planning Policy (Affordable Rental Housing) 2009*.

Additional Matters

Matters are prescribed by section 59 (2) of the Contaminated Land Management Act 1997 as additional matters to be specified in a planning certificate:

- (a) The land or part of the land is not significantly contaminated land within the meaning of the Contaminated Land Management Act 1997 at the date this certificate is issued.
- (b) The land is not subject to a management order within the meaning of the Contaminated Land Management Act 1997 at the date this certificate is issued.
- (c) The land is not the subject of an approved voluntary management proposal within the meaning of the Contaminated Land Management Act 1997 at the date this certificate is issued.
- (d) The land is not the subject of an ongoing maintenance order within the meaning of the Contaminated Land Management Act 1997 at the date this certificate is issued.
- (e) The land is not the subject of a site audit statement within the meaning of the Contaminated Land Management Act 1997 (if a copy of such a statement has been provided at any time) to the local authority issuing the certificate.

For further information, please contact Council's Assistant Strategic Planner on 02 4993 4100.

Peter Mickleson
Director Planning and Environment



PLANNING CERTIFICATE

ISSUED UNDER SECTION 10.7 (2) & (5)
ENVIRONMENTAL PLANNING & ASSESSMENT ACT 1979
and associated
ENVIRONMENTAL PLANNING & ASSESSMENT REGULATION 2021

Matthew Short
173 Sussex St, Sydney NSW 2000

Applicants Reference

CERTIFICATE DETAILS

Certificate Number: 4879
Date of Certificate: 10/05/2023

PROPERTY DETAILS

Address: Jurd Street CESSNOCK NSW 2325
Title: LOT: 11 DP: 882585
Parcel No.: 27855

BACKGROUND INFORMATION

This certificate provides information on how the relevant parcel of land may be developed, including the planning restrictions that apply to development of the land, as at the date the certificate is issued. The certificate contains information Council is aware of through its records and environmental plans, along with data supplied by the State Government. The details contained in this certificate are limited to that required by Section 10.7 of the *Environmental Planning and Assessment Act, 1979*.

t 02 4993 4100 f. 02 4993 2500
p: PO Box 152 Cessnock NSW 2325
e: council@cessnock.nsw.gov.au w: www.cessnock.nsw.gov.au
ABN 60 919 148 928



PLANNING CERTIFICATE

ISSUED UNDER SECTION 10.7 (2) & (5)
ENVIRONMENTAL PLANNING & ASSESSMENT ACT 1979
and associated
ENVIRONMENTAL PLANNING & ASSESSMENT REGULATION 2021

Additional information pursuant to Section 10.7(5) of the *Environmental Planning & Assessment Act 1979*

(5) A council may, in a planning certificate, include advice on such other relevant matters affecting the land of which it may be aware.

Council's records do not indicate that the land the subject of this Certificate is subject to Noise Exposure.

For further information, please contact Council's Strategic Land Use Planning unit, of the Planning and Environment directorate on 02 4993 4100.

A handwritten signature in black ink, appearing to read "Peter Mickleson".

Peter Mickleson
Director Planning and Environment



PLANNING CERTIFICATE

ISSUED UNDER SECTION 10.7 (2) & (5)
ENVIRONMENTAL PLANNING & ASSESSMENT ACT 1979
and associated
ENVIRONMENTAL PLANNING & ASSESSMENT REGULATION 2021

Matthew Short
173 Sussex St, Sydney NSW 2000

Applicants Reference

CERTIFICATE DETAILS

Certificate Number:	4876
Date of Certificate:	10/05/2023

PROPERTY DETAILS

Address:	Foster Street CESSNOCK NSW 2325
Title:	LOT: B DP: 103664
Parcel No.:	4863

BACKGROUND INFORMATION

This certificate provides information on how the relevant parcel of land may be developed, including the planning restrictions that apply to development of the land, as at the date the certificate is issued. The certificate contains information Council is aware of through its records and environmental plans, along with data supplied by the State Government. The details contained in this certificate are limited to that required by Section 10.7 of the *Environmental Planning and Assessment Act, 1979*.

t 02 4993 4100 f 02 4993 2500
p: PO Box 152 Cessnock NSW 2325
e: council@cessnock.nsw.gov.au w: www.cessnock.nsw.gov.au
ABN 60 919 148 928



PLANNING CERTIFICATE

ISSUED UNDER SECTION 10.7 (2) & (5)
ENVIRONMENTAL PLANNING & ASSESSMENT ACT 1979
and associated
ENVIRONMENTAL PLANNING & ASSESSMENT REGULATION 2021

1. Names of relevant planning instruments and development control plans

- (1) The name of each environmental planning instrument and development control plan that applies to the carrying out of development on the land:

State Environmental Planning Policies

[State Environmental Planning Policy No 65 _ Design Quality of Residential Apartment Development](#)

[State Environmental Planning Policy \(Building Sustainability Index: BASIX\) 2004](#)

[State Environmental Planning Policy \(Resilience and Hazards\) 2021](#)

[Chapter 3 _ Hazardous and offensive development](#)

[Chapter 4 _ Remediation of land](#)

[State Environmental Planning Policy \(Exempt and Complying Development Codes\) 2008](#)

[State Environmental Planning Policy \(Transport and Infrastructure\) 2021](#)

[Chapter 2 _ Infrastructure](#)

[Chapter 3 _ Educational establishments and child care facilities](#)

[State Environmental Planning Policy \(Resources and Energy\) 2021](#)

[Chapter 2 _ Mining, petroleum production and extractive industries](#)

[State Environmental Planning Policy \(Primary Production\) 2021](#)

[Chapter 2 _ Primary production and rural development](#)

[State Environmental Planning Policy \(Planning Systems\) 2021](#)

[Chapter 2 _ State and regional development](#)

[Chapter 4 _ Concurrences and consents](#)

[State Environmental Planning Policy \(Biodiversity and Conservation\) 2021](#)

[Chapter 4 _ Koala habitat protection 2021](#)

[State Environmental Planning Policy \(Housing\) 2021](#)

[State Environmental Planning Policy \(Precincts _ Regional\) 2021](#)

[Chapter 2 _ State significant precincts](#)

The chapters listed above are those that are applicable to the whole LGA. Please note that other chapters of the state environmental planning policies may apply to particular parcels of land in the LGA.

Local Environmental Plans

[Cessnock Local Environmental Plan 2011](#)

Development Control Plans

[Cessnock Development Control Plan 2010](#)



PLANNING CERTIFICATE

ISSUED UNDER SECTION 10.7 (2) & (5)
ENVIRONMENTAL PLANNING & ASSESSMENT ACT 1979
and associated
ENVIRONMENTAL PLANNING & ASSESSMENT REGULATION 2021

Note: Detailed information on the local environmental plans and State Environmental Planning Policies that are listed in this certificate are available at NSW Legislation – in force website.

- (2) The name of each proposed environmental planning instruments and draft development control plan, which is or has been subject to community consultation or public exhibition under the Environmental Planning and Assessment Act 1979, that will apply to the carrying out of development on the land and:
- (3) Council has been notified that the following Draft State Environmental Planning Policy was placed on public exhibition and may affect land use planning and development in Cessnock:

Draft State Environmental Planning Policies

[DRAFT SEPP _ New Sustainable Buildings Incorporating BASIX \(in force from 1 October 2023\)](#)

[DRAFT SEPP _ BASIX Higher Standards – Exhibition 17 November 2021 to 28 February 2022](#)

[DRAFT SEPP _ Infrastructure and Education \(Amendments\) – Exhibition 15 December 2021 to 11 February 2022](#)

[DRAFT SEPP _ Infrastructure \(amendments\)](#)

[Amendment _ Changes to Landscape Rehydration Infrastructure Planning Rules – Exhibition 20 December 2021 to 28 February 2022](#)

[Amendment _ Electricity generating works or solar energy systems – Exhibition 16 August 2021 to 13 September 2021](#)

[Amendment _ Telecommunications and other communication facilities – Exhibition 16 August 2021 to 13 September 2021](#)

[DRAFT SEPP _ Infrastructure Planning Rules – Exhibition 20 December 2021 to 28 February 2022](#)

[DRAFT SEPP _ Planning Amendments for Agriculture \(Agri - tourism\) – Exhibition 9 March 2021 to 19 April 2021](#)

[DRAFT SEPP _ Fun – Exhibition 29 October 2021 to 30 November 2021](#)

[DRAFT SEPP _ Housing SEPP EIE Amendments 22 November 2022 to 19 December 2022](#)

Draft Planning Proposal for Local Environmental Plan

[DRAFT Planning Proposal 18/2020/3/1_ Proposal to implement the changes to the Special Purposes\(SPx\)zones. Public Exhibition _ 2 February 2023 _ 2 March 2023.](#)

[DRAFT Planning Proposal 18/2022/2/1_ Proposal to implement the changes to the Comprehensive Rural Zones review. Public Exhibition _ 14 September 2022 _ 26 October 2022.](#)

[Draft Planning Proposal _ Cessnock City Council Various Administrative Amendments 2021 _ Public exhibition 30-11-2022 - 18-01-2022](#)

[DRAFT Planning Proposal _ Comprehensive LEP Review _ Environment Zones _ Land Use Table _ Public exhibition _ 31-08-2022 _ 26-10-2022](#)

Draft Development Control Plan



PLANNING CERTIFICATE

ISSUED UNDER SECTION 10.7 (2) & (5)
ENVIRONMENTAL PLANNING & ASSESSMENT ACT 1979
and associated
ENVIRONMENTAL PLANNING & ASSESSMENT REGULATION 2021

No draft development control plans apply to the land.

(4) **In this section –**

proposed environmental planning instrument means a draft environmental planning instrument and includes a planning proposal for a local environmental plan.

2. Zoning and land use under relevant planning instruments

The following matters for each environmental planning instrument or draft environmental planning instrument that includes the land in a zone, however described –

(a) the identity of the zone, whether by reference to –

- (i) a name, such as “Residential Zone” or “Heritage Area”, or
- (ii) a number, such as “Zone No 2 (a)”,
R3 Medium Density Residential under the Cessnock Local Environmental Plan 2011.

(b) the purposes for which development in the zone –

- (i) may be carried out without development consent, and
- (ii) may not be carried out except with development consent, and
- (iii) is prohibited,
R3 Medium Density Residential

2 Permitted without consent

Home occupations

3 Permitted with consent

Attached dwellings; Bed and breakfast accommodation; Boarding houses; Centre-based child care facilities; Community facilities; Funeral homes; Group homes; Multi dwelling housing; Neighbourhood shops; Oyster aquaculture; Places of public worship; Respite day care centres; Roads; Seniors housing; Serviced apartments; Sewerage systems; Tank-based aquaculture; Any other development not specified in item 2 or 4

4 Prohibited

Agriculture; Air transport facilities; Animal boarding or training establishments; Boat building and repair facilities; Boat launching ramps; Boat sheds; Camping grounds; Car parks; Caravan parks; Cemeteries; Charter and tourism boating facilities; Commercial premises; Correctional centres; Crematoria; Depots; Eco-tourist facilities; Electricity generating works; Entertainment facilities; Extractive industries; Farm buildings; Forestry; Freight transport facilities; Function centres; Heavy industrial storage establishments; Helipads; Highway service centres; Home occupations (sex services); Industrial retail outlets; Industrial training facilities; Industries; Jetties; Marinas; Mooring pens; Moorings; Mortuaries; Open cut mining; Passenger transport facilities; Pond-based aquaculture Public administration buildings; Recreation facilities (indoor); Recreation facilities (major); Recreation facilities (outdoor); Registered clubs; Research stations; Residential flat buildings; Restricted premises; Rural industries; Rural workers’ dwellings; Service stations; Sex services premises; Storage premises; Tourist and visitor accommodation;



PLANNING CERTIFICATE

ISSUED UNDER SECTION 10.7 (2) & (5)
ENVIRONMENTAL PLANNING & ASSESSMENT ACT 1979
and associated
ENVIRONMENTAL PLANNING & ASSESSMENT REGULATION 2021

Transport depots; Truck depots; Vehicle body repair workshops; Vehicle repair stations; Veterinary hospitals; Warehouse or distribution centres; Waste or resource management facilities; Water recreation structures; Wharf or boating facilities; Wholesale supplies

- (c) whether additional permitted uses apply to the land,
No
- (d) whether development standards applying to the land fix minimum land dimensions for the erection of a dwelling house on the land and, if so, the fixed minimum land dimensions,
No
- (e) whether the land is in an area of outstanding biodiversity value under the *Biodiversity Conservation Act 2016*:
The land is not land that includes or comprises biodiversity conservation under the Biodiversity Conservation Act 2016.
- (f) whether the land is in a conservation area, however described,
The land is not a conservation area under the Cessnock Local Environmental Plan 2011.
- (g) whether an item of environmental heritage, however described, is located on the land.
An item of environmental heritage identified in Cessnock Local Environmental Plan 2011 is not situated on the land.

3. Contributions plans

- (1) The name of each contributions plan under the Act, Division 7.1 applying to the land, including draft contributions plans.
Cessnock Section 7.12 Levy Contributions Plan 2017.

Cessnock City Wide Local Infrastructure Contributions Plan 2020.


- (2) If the land is in a special contributions area under the Act, Division 7.1, the name of the area.
No

4. Complying development

- (1) Complying development may be carried out on the land under each of the following codes for complying development, to the extent stated, because of the provisions of clauses 1.17A (1) (c) to (e), (2), (3) and (4), 1.18 (1) (c3) and 1.19 of State Environmental Planning Policy (Exempt and Complying Development Codes) 2008.

The following Complying Development Codes may allow complying development to be carried out on land in the following land uses zones

- Complying Development under (Part 4) **Housing Alterations Code** may be carried out on land within any zone.



PLANNING CERTIFICATE

ISSUED UNDER SECTION 10.7 (2) & (5)
ENVIRONMENTAL PLANNING & ASSESSMENT ACT 1979
 and associated

ENVIRONMENTAL PLANNING & ASSESSMENT REGULATION 2021

- Complying Development under (Part 4A) **General Development Code** may be carried out on land within any zone.
- Complying Development under (Part 5) **Industrial and Business Alterations Code** may be carried out on land within any zone.
- Complying Development under the (Part 6) **Subdivisions Code** may be carried out on land within any zone.
- Complying Development under the (Part 7) **Demolition Code** may be carried out on land within any zone.
- Complying Development under the (Part 8) **Fire Safety Code** may be carried out on land within any zone.

(2) Complying development may not be carried out on the land under each of the following codes for complying development, to the extent and for the reasons stated under clauses 1.17A (1) (c) to (e), (2), (3) and (4), 1.18 (1) (c3) and 1.19 of *State Environmental Planning Policy (Exempt and Complying Development Codes) 2008*.

Housing Code	Complying Development may be carried out on the land under the Housing Code, subject to the development complying with the relevant standards contained within the State Environmental Planning Policy (Exempt and Complying Development Codes) 2008.
Rural housing code	Complying Development MAY NOT be carried out under the Rural Housing Code as the subject land falls within a Local Environmental Plan zone that does not meet the requirements of the code.
Low Rise Housing Diversity Code	Complying Development may be carried out on the land under the Low Rise Housing Diversity Code, subject to the development complying with the relevant standards contained within the State Environmental Planning Policy (Exempt and Complying Development Codes) 2008.
Greenfield Housing Code	Complying Development may not be carried out under the Greenfield Housing Code as the subject land falls within a Local Environmental Plan zone that does not meet the requirements of the code.
Housing Alterations Code	Complying Development may be carried out on the land under the Housing Alterations Code, subject to the development complying with the relevant standards contained within the State Environmental Planning Policy (Exempt and Complying Development Codes) 2008.
General Development Code (transitional development under former General Housing Code and related provisions)	Complying Development may be carried out on the land under the General Development Code, subject to the development complying with the relevant standards contained within the State Environmental Planning Policy (Exempt and Complying



PLANNING CERTIFICATE

ISSUED UNDER SECTION 10.7 (2) & (5)
ENVIRONMENTAL PLANNING & ASSESSMENT ACT 1979
 and associated

ENVIRONMENTAL PLANNING & ASSESSMENT REGULATION 2021

	Development Codes) 2008.
Industrial and Business Alterations Code	Complying Development may be carried out on the land under the Industrial and Business Alterations Code, subject to the development complying with the relevant standards contained within the State Environmental Planning Policy (Exempt and Complying Development Codes) 2008.
Industrial and Business Buildings Code	Complying Development may not be carried out under the Industrial and Business Buildings Code as the subject land falls within a Local Environmental Plan zone that does not meet the requirements of the code.
Container Recycling Facilities Code	Complying Development may not be carried out under the Container Recycling Facilities Code as the subject land falls within a Local Environmental Plan zone that does not meet the requirements of the code.
Subdivisions Code	Complying Development may be carried out on the land under the Subdivision Code, subject to the development complying with the relevant standards contained within the State Environmental Planning Policy (Exempt and Complying Development Codes) 2008.
Demolition Code	Complying Development may be carried out on the land under the Demolition Code, subject to the development complying with the relevant standards contained within the State Environmental Planning Policy (Exempt and Complying Development Codes) 2008.
Fire Safety Code	Complying Development may be carried out on the land under the Fire Safety Code, subject to the development complying with the relevant standards contained within the State Environmental Planning Policy (Exempt and Complying Development Codes) 2008.
Agritourism and Farm Stay Accommodation Code	Complying Development may not be carried out on the land under the Agritourism and Farm Stay Accommodation Code as the subject land falls within a Local Environmental Plan zone that does not meet the requirements of the code.

5. Exempt Development

- (1) If the land is land on which exempt development may be carried out under each of the exempt development codes under State Environmental Policy (Exempt and Complying Development Codes) 2008, because of that Policy, clause 1.16(1) (b1) -(d) or 1.16A.



PLANNING CERTIFICATE

ISSUED UNDER SECTION 10.7 (2) & (5)
ENVIRONMENTAL PLANNING & ASSESSMENT ACT 1979
 and associated

ENVIRONMENTAL PLANNING & ASSESSMENT REGULATION 2021

The exempt development may be carried out on the land under the following exempt development codes:

- Division 1: General Code
- Division 2: Advertising and Signage Code
- Division 3: Temporary Uses and Structures Code
- Division 4: Special Provisions _ COVID 19

(2) If exempt development may not be carried out on the land because of 1 of those clauses, the reasons why it may not be carried out under the clause.

Biodiversity Conservation Act 2016 and Fisheries Management Act 1994	Exempt Development must not be carried out on land that is a declared area of outstanding biodiversity value under the Biodiversity Conservation Act 2016 or declared critical habitat under Part 7A of the Fisheries Management Act 1994
Wilderness Act 1987	Exempt Development must not be carried out on land that is, or is part of, a wilderness area (within the meaning of Wilderness Act 1987)
Heritage Act 1977	Exempt Development must not be carried out on land that is, or on which there is, an item that is listed on the State Heritage Register under the Heritage Act 1977, or that is subject to an interim heritage order under that Act
Schedule 4 _ Land excluded from the General Exempt Development Code	Exempt Development must not be carried out on land that is described or otherwise identified on a map specified in Schedule 4.
Land within 18 kilometres of Siding Spring Observatory	Exempt Development must not be carried out on Land within 18 kilometres of Siding Spring Observatory
Schedule 11 _ Conditions applying to complying development certificates under the Agritourism and Farm Stay Accommodation Code	Exempt Development may not be carried out on the land under the Agritourism and Farm Stay Accommodation Code as the subject land falls within a Local Environmental Plan zone that does not meet the requirements of the code.

Note: Despite any references above advising that Exempt Development may be undertaken on the land, certain Exempt Development may be precluded from occurring on the land due to requirements contained in the remainder of State Environmental Planning Policy (Exempt and Complying Development Codes) 2008. It is necessary to review the State Environmental Planning Policy in detail to ensure that specific types of exempt development may be undertaken on the land.

(3) If the council does not have sufficient information to ascertain the extent to which exempt development may or may not be carried out on the land, a statement that-

- (a) a restriction applies to the land, but it may not apply to all of the land, and



PLANNING CERTIFICATE

ISSUED UNDER SECTION 10.7 (2) & (5)
ENVIRONMENTAL PLANNING & ASSESSMENT ACT 1979
and associated
ENVIRONMENTAL PLANNING & ASSESSMENT REGULATION 2021

- (b) the council does not have sufficient information to ascertain the extent to which exempt development may or may not be carried out on the land.

Note: Despite any references above advising that Exempt Development may be undertaken on the land, certain Exempt Development may be precluded from occurring on the land due to requirements contained in the remainder of State Environmental Planning Policy (Exempt and Complying Development Codes) 2008. It is necessary to review the State Environmental Planning Policy in detail to ensure that specific types of exempt development may be undertaken on the land.

- (4) If the exempt development codes are varied, under that Policy, clause 1.12, in relation to the land.

There are no variations to the exempt development codes within the State Environmental Planning Policy (Exempt and Complying Development Codes) 2008 that apply in the Cessnock local government area.

6. Affected building notices and building product rectification orders

- (1) Whether the Council is aware that –

- (a) an affected building notice is in force in relation to the land, or
- (b) a building product rectification order is in force in relation to the land that has not been fully complied with, or
- (c) a notice of intention to make a building product rectification order given in relation to the land is outstanding.

- (2) In this section –

affected building notice has the same meaning as in the *Building Products (Safety) Act 2017*, Part 4.

building Product Rectification Order has the same meaning as in the *Building Products (Safety) Act 2017*.

There is not an affected building notice, as defined by the Building Product(Safety)Act 2017,in force in respect to the land.

There is not an outstanding building product rectification order, as defined by the Building Products (Safety) Act 2017, in force in respect to the land.

A notice of intent to make a building product rectification order, as defined by the Building Products(Safety) Act 2017, has not been served in respect to the land.

7. Land reserved for acquisition

Whether an environmental planning instrument or proposed environmental planning instrument referred to in section 1 makes provision in relation to the acquisition of the land by an authority of the State, as referred to in the Act, section 3.15.

No



PLANNING CERTIFICATE

ISSUED UNDER SECTION 10.7 (2) & (5)
ENVIRONMENTAL PLANNING & ASSESSMENT ACT 1979
and associated
ENVIRONMENTAL PLANNING & ASSESSMENT REGULATION 2021

8. Road widening and road realignment

Whether the land is affected by road widening or road realignment under –

- (a) the *Roads Act 1993*, Part 3, Division 2, or
- (b) an environmental planning instrument, or
- (c) a resolution of the council.

The land is not affected by a road widening or road realignment proposal under:

- (a) Division 2 of Part 3 of the *Roads Act 1993*, or
- (b) any environmental planning instrument, or
- (c) any resolution of the council.

9. Flood related development controls

- (1) If the land or part of the land is within the flood planning area and subject to flood related development controls.

No

- (2) If the land or part of the land is between the flood planning area and the probable maximum flood and subject to flood related development controls.

No

- (3) In this section –

flood planning area has the same meaning as in the Floodplain Development Manual.

Floodplain Development Manual means the Floodplain Development Manual (ISBN 0 7347 5476 0) published by the NSW Government in April 2005.

probable maximum flood has the same meaning as in the Floodplain Development Manual.

Details relating to flood risk and flood planning levels are provided on a flood certificate and flood data application form. See Cessnock City Council's website
[Flood Certificate and Flood Data Application Form](#)

Note:

Flood Studies

- Cessnock Citywide Flood Study
- Branxton Flood Level Review WMA Water Final Report
- Floodplain Risk Management Study and Plan Report Cessnock City (Black Creek)
- Hunter River Branxton to Green Rocks Flood Study Final Report
- Wallis and Swamp Creek Flood Study Final Report Volume 1
- Wallis and Swamp Creek Flood Study Final Report Volume 2
- Wollombi Floodplain Risk Management Study & Plan



PLANNING CERTIFICATE

ISSUED UNDER SECTION 10.7 (2) & (5)
ENVIRONMENTAL PLANNING & ASSESSMENT ACT 1979
and associated
ENVIRONMENTAL PLANNING & ASSESSMENT REGULATION 2021

- Greta Flood Study
- Swamp/Fishery Creek Floodplain Risk Management Study - Final Report

10. Council and other public authority policies on hazard risk restrictions

(1) Whether any of the land is affected by an adopted policy that restricts the development of the land because of the likelihood of:

Landslip

No

Bushfire

No

Tidal Inundation

No

Subsidence

No

Acid Sulphate Soils

No

Contamination

Yes

Note:

Council has adopted by resolution a policy on contaminated land which may restrict the development of the land to which this certificate relates. This policy is implemented when zoning or land use changes are proposed on lands which:

- are considered to be contaminated; or
- which have previously been used for certain purposes; or
- which have previously been used for certain purposes but Council's records do not have sufficient information about previous use of the land to determine whether the land is contaminated; or
- have been remediated for a specific use.

Consideration of Council's adopted policy and the application of provisions under relevant State legislation is warranted.

Aircraft Noise

No

Salinity

No

Coastal Hazards

No

Sea Level Rise



PLANNING CERTIFICATE
ISSUED UNDER SECTION 10.7 (2) & (5)
ENVIRONMENTAL PLANNING & ASSESSMENT ACT 1979
and associated
ENVIRONMENTAL PLANNING & ASSESSMENT REGULATION 2021

No

Any Other Risk (other than flooding)

No

(2) In this section –

adopted policy means a policy adopted –

(a) by the council, or

(b) by another public authority, if the public authority has notified the council that the policy will be included in a planning certificate issued by the council.

11. Bush fire prone land

(1) If any of the land is bush fire prone land, designated by the Commissioner of the NSW Rural Fire Service under the Act, section 10.3, a statement that all or some of the land is bush fire prone land.

(2) If none of the land is bush fire prone land, a statement to that effect.

None of the land is bushfire prone land as defined in the Environmental Planning & Assessment Act 1979.

12. Loose-fill asbestos insulation

If the land includes residential premises, within the meaning of the *Home Building Act 1989* (Part 8, Division 1A), that are listed on the Register kept under that Division, a statement to that effect.

No

13. Mine subsidence

Whether the land is declared to be a mine subsidence district, within the meaning of the *Coal Mine Subsidence Compensation Act 2017*.

No

14. Paper subdivision information

(1) The name of a development plan adopted by a relevant authority that –

(a) applies to the land, or

(b) is proposed to be subject to a ballot.

There is no development plan adopted by a relevant authority that applies to the land of that is proposed to be subject to a consent ballot.

(2) The date of a subdivision order that applies to the land.



PLANNING CERTIFICATE

ISSUED UNDER SECTION 10.7 (2) & (5)
ENVIRONMENTAL PLANNING & ASSESSMENT ACT 1979
and associated
ENVIRONMENTAL PLANNING & ASSESSMENT REGULATION 2021

There is no subdivision order that applies to the land

- (3) Words and expressions used in this section have the same meaning as in this Regulation, Part 10 and the Act, Schedule 7.

15. Property vegetation plans

The land is not land to which a property vegetation plan approved under Part 4 of the Native Vegetation Act 2003 (and that continues in force) applies, only insofar as the Council has been notified of the existence of the plan by the person or body that approved the plan under the Act.

16. Biodiversity stewardship sites

The land is not a biodiversity stewardship site under a biodiversity stewardship agreement under Part 5 of the Biodiversity Conservation Act 2016, but only insofar as the Council has been notified of the existence of the agreement by the Biodiversity Conservation Trust.

Note. Biodiversity stewardship agreements include biobanking agreements the *Threatened Species Conservation Act 1995*, Part 7A that are taken to be biodiversity stewardship agreements under the *Biodiversity Conservation Act 2016*, Part 5

17. Biodiversity certified land

The land is not biodiversity certified land under Part 8 of the Biodiversity Conservation Act 2016.

Note. Biodiversity certified land includes land certified under the *Threatened Species Conservation Act 1995*, Part 7AA that is taken to be certified under the *Biodiversity Conservation Act 2016*, Part 8.

18. Orders under Trees (Disputes Between Neighbours) Act 2006

Whether an order has been made under the *Trees (Disputes Between Neighbours) Act 2006* to carry out work in relation to a tree on the land, but only if the council has been notified of the order.


No

19. Annual charges under Local Government Act 1993 for coastal protection services that relate to existing coastal protection works

- (1) If the *Coastal Management Act 2016* applies to the council, whether the owner, or a previous owner, of the land has given written consent to the land being subject to annual charges under the *Local Government Act 1993*, section 496B, for coastal protection services that relate to existing coastal protection works.

No, the land is not subject to annual charges under the *Local Government Act 1993*, section 496B, for coastal protection services.

- (2) In this section –



PLANNING CERTIFICATE

ISSUED UNDER SECTION 10.7 (2) & (5)
ENVIRONMENTAL PLANNING & ASSESSMENT ACT 1979
and associated
ENVIRONMENTAL PLANNING & ASSESSMENT REGULATION 2021

existing coastal protection works has the same meaning as in the Local Government Act 1993, section 553B.

Note –

Existing coastal protection works are works to reduce the impact of coastal hazards on land, such as seawalls, revetments, groynes and beach nourishment, that existed before 1 January 2011.

20. Western Sydney Aerotropolis

The State Environmental Planning Policy (Precincts—Western Parkland City) 2021 does not apply to land within the Cessnock local government area.

21. Development consent conditions for seniors housing

If *State Environmental Planning Policy (Housing) 2021, Chapter 3, Part 5* applies to the land, any conditions of a development consent granted after 11 October 2007 in relation to the land that are of the kind set out in that Policy, section 88(2).

No

22. Site compatibility certificates and development consent conditions for affordable rental housing

(1) Whether there is a current site compatibility certificate under *State Environmental Planning Policy (Housing) 2021*, or a former site compatibility certificate, of which the council is aware, in relation to proposed development on the land and, if there is a certificate –

- (a) the period for which the certificate is current, and
- (b) that a copy may be obtained from the Department.

There is not a valid current or former site compatibility verification certificate for affordable rental housing on the land.

(2) If *State Environmental Planning Policy (Housing) 2021, Chapter 2, Part 2, Division 1 or 5* applies to the land, any conditions of a development consent in relation to the land that are of a kind referred to in that Policy, clause 21(1) or 40(1).

No, Council is not aware of a condition of a development consent in relation to the land that are of a kind referred to in *State Environmental Planning Policy (Affordable Rental Housing) 2009, Clause 17(1) or 38(1)*.

Note: Any conditions of a development consent in relation to land that are of a kind referred to in *State Environmental Planning Policy (Affordable Rental Housing) 2009, clause 17(1) or 38(1)*. In this section, former site compatibility certificate means a site compatibility certificate issued under *State Environmental Planning Policy (Affordable Rental Housing) 2009*.



PLANNING CERTIFICATE

ISSUED UNDER SECTION 10.7 (2) & (5)
ENVIRONMENTAL PLANNING & ASSESSMENT ACT 1979
and associated
ENVIRONMENTAL PLANNING & ASSESSMENT REGULATION 2021

- (3) Any conditions of a development consent in relation to land that are of a kind referred to in *State Environmental Planning Policy (Affordable Housing) 2009*, clause 17(1) or 38(1).

No

- (4) In this section –

former site compatibility certificate means a site compatibility certificate issued under *State Environmental Planning Policy (Affordable Rental Housing) 2009*.

Additional Matters

Matters are prescribed by section 59 (2) of the Contaminated Land Management Act 1997 as additional matters to be specified in a planning certificate:

- (a) The land or part of the land is not significantly contaminated land within the meaning of the Contaminated Land Management Act 1997 at the date this certificate is issued.
- (b) The land is not subject to a management order within the meaning of the Contaminated Land Management Act 1997 at the date this certificate is issued.
- (c) The land is not the subject of an approved voluntary management proposal within the meaning of the Contaminated Land Management Act 1997 at the date this certificate is issued.
- (d) The land is not the subject of an ongoing maintenance order within the meaning of the Contaminated Land Management Act 1997 at the date this certificate is issued.
- (e) The land is not the subject of a site audit statement within the meaning of the Contaminated Land Management Act 1997 (if a copy of such a statement has been provided at any time) to the local authority issuing the certificate.

For further information, please contact Council's Assistant Strategic Planner on 02 4993 4100.

A handwritten signature in black ink, appearing to read "Peter Mickleson".

Peter Mickleson
Director Planning and Environment



PLANNING CERTIFICATE

ISSUED UNDER SECTION 10.7 (2) & (5)
ENVIRONMENTAL PLANNING & ASSESSMENT ACT 1979
and associated
ENVIRONMENTAL PLANNING & ASSESSMENT REGULATION 2021

Matthew Short
173 Sussex St, Sydney NSW 2000

Applicants Reference

CERTIFICATE DETAILS

Certificate Number: 4876
Date of Certificate: 10/05/2023

PROPERTY DETAILS

Address: Foster Street CESSNOCK NSW 2325
Title: LOT: B DP: 103664
Parcel No.: 4863

BACKGROUND INFORMATION

This certificate provides information on how the relevant parcel of land may be developed, including the planning restrictions that apply to development of the land, as at the date the certificate is issued. The certificate contains information Council is aware of through its records and environmental plans, along with data supplied by the State Government. The details contained in this certificate are limited to that required by Section 10.7 of the *Environmental Planning and Assessment Act, 1979*.

t 02 4993 4100 f. 02 4993 2500
p: PO Box 152 Cessnock NSW 2325
e: council@cessnock.nsw.gov.au w: www.cessnock.nsw.gov.au
ABN 60 919 148 928



PLANNING CERTIFICATE

ISSUED UNDER SECTION 10.7 (2) & (5)
ENVIRONMENTAL PLANNING & ASSESSMENT ACT 1979
and associated
ENVIRONMENTAL PLANNING & ASSESSMENT REGULATION 2021

Additional information pursuant to Section 10.7(5) of the *Environmental Planning & Assessment Act 1979*

(5) A council may, in a planning certificate, include advice on such other relevant matters affecting the land of which it may be aware.

Council's records do not indicate that the land the subject of this Certificate is subject to Noise Exposure.

For further information, please contact Council's Strategic Land Use Planning unit, of the Planning and Environment directorate on 02 4993 4100.

A handwritten signature in black ink, appearing to read "Peter Mickleson".

Peter Mickleson
Director Planning and Environment