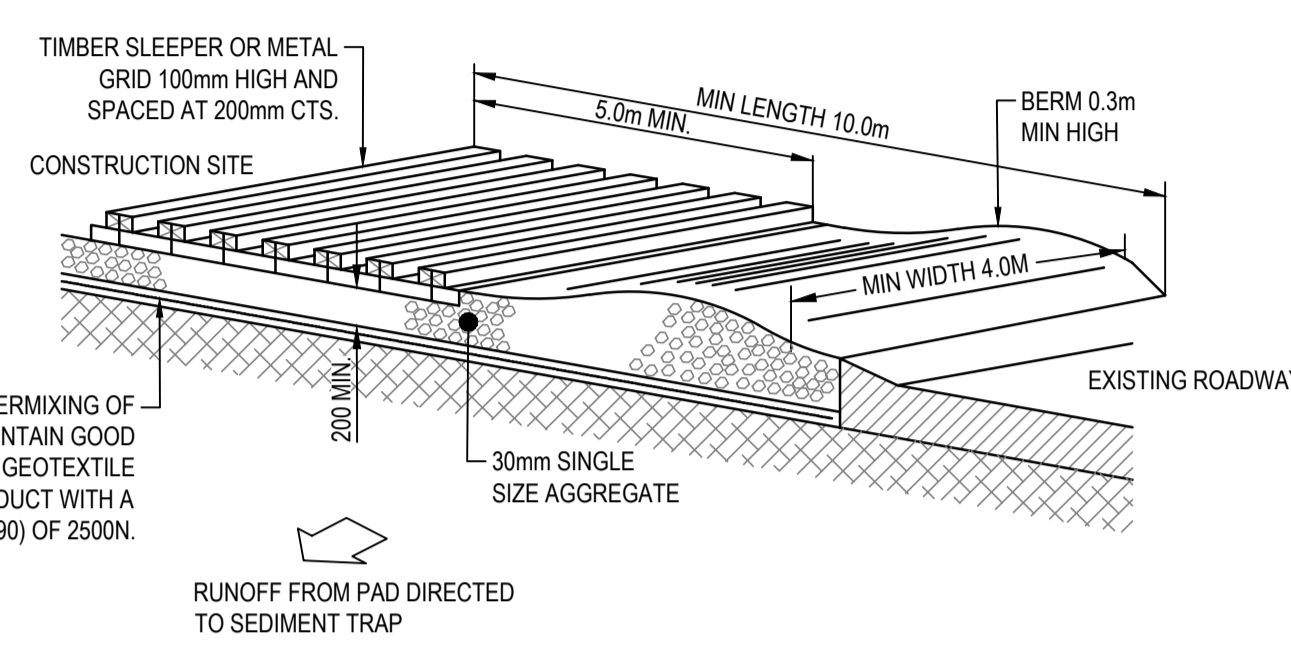


**PERMANENT SHORING WALL DETAIL**  
N.T.S.

**TEMPORARY SHORING WALL DETAIL**  
N.T.S.

**NOTE**  
ENSURE THAT ALL UTILITY ASSETS ARE MAINTAINED AND PROTECTED AT ALL TIMES IN THE VICINITY OF THE TEMPORARY CONSTRUCTION EXIT



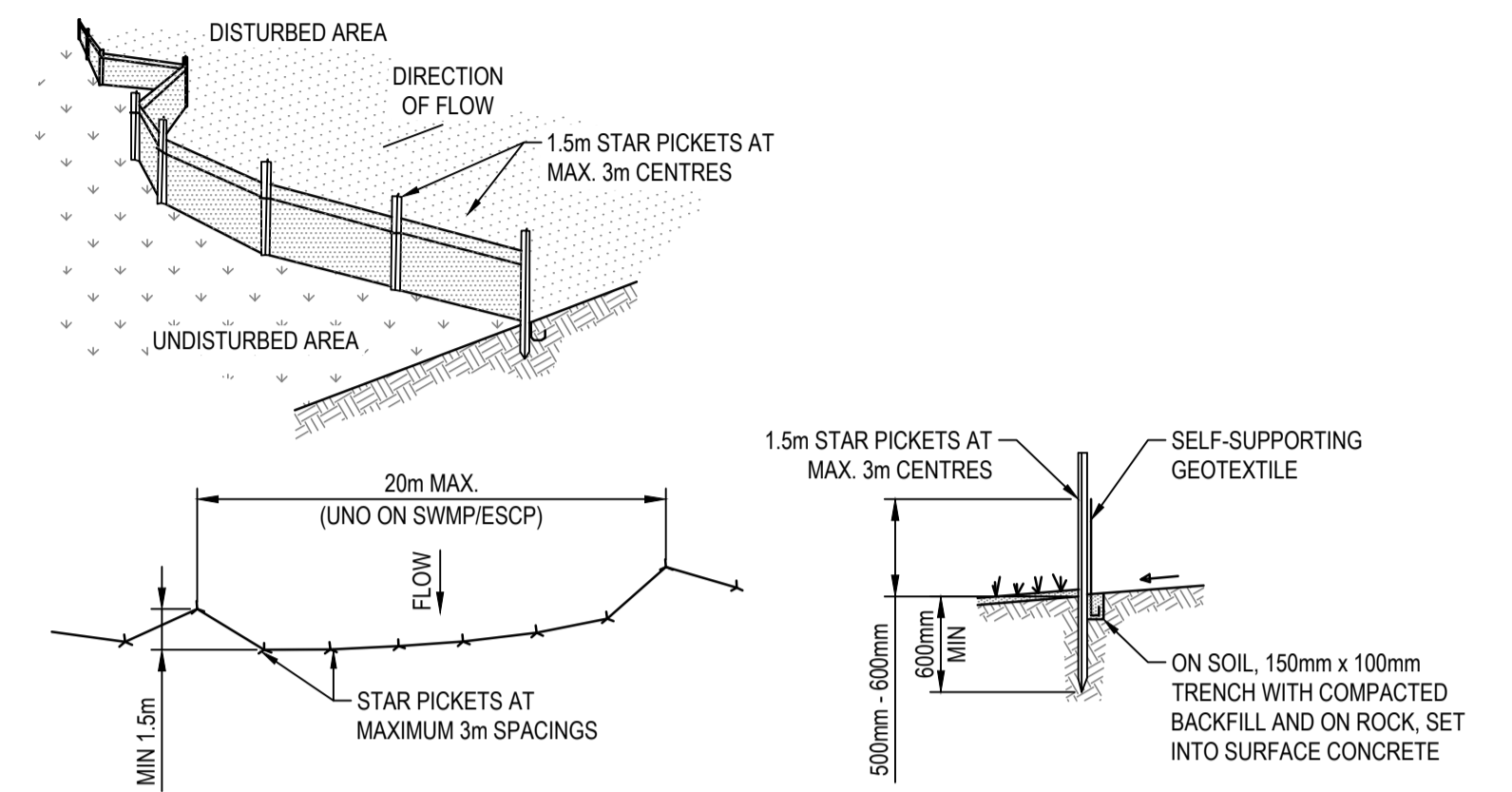
**CONSTRUCTION NOTES**

1. STRIP TOPSOIL AND LEVEL SITE.
2. COMPACT SUBGRADE.
3. COVER AREA WITH NEEDLE-PUNCHED GEOTEXTILE.
4. CONSTRUCT 200mm THICK PAD OVER GEOTEXTILE USING 30mm SINGLE SIZE AGGREGATE.
5. CONSTRUCT HUMP IMMEDIATELY WITHIN BOUNDARY TO DIVERT WATER TO A SEDIMENT FENCE OR OTHER SEDIMENT TRAP WHERE THE SEDIMENT IS COLLECTED AND REMOVED.

**MAINTENANCE NOTES**

THE EXIT SHALL BE MAINTAINED IN A CONDITION WHICH PREVENTS TRACKING OR FLOWING OF SEDIMENT OFF THE CONSTRUCTION SITE. THIS MAY REQUIRE PERIODIC TOP DRESSING WITH ADDITIONAL GRAVEL AS CONDITIONS DEMAND AND REPAIR AND/OR CLEANOUT OF ANY MEASURES USED TO TRAP SEDIMENT. ALL SEDIMENT SPILLED, DROPPED, WASHED OR TRACKED OFF THE CONSTRUCTION SITE MUST BE REMOVED IMMEDIATELY.

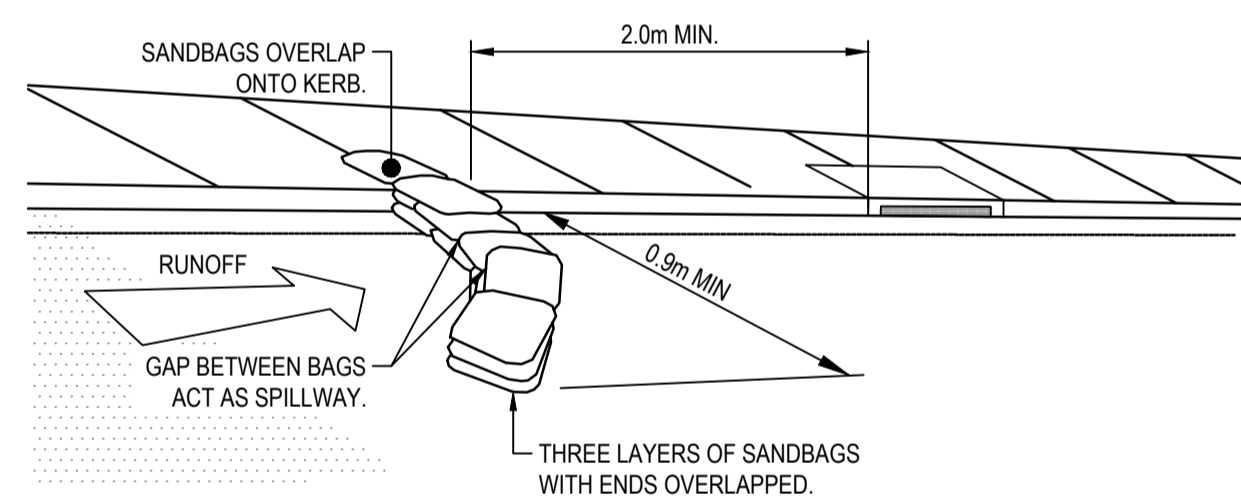
**TEMPORARY STABILISED CONSTRUCTION EXIT**  
N.T.S.



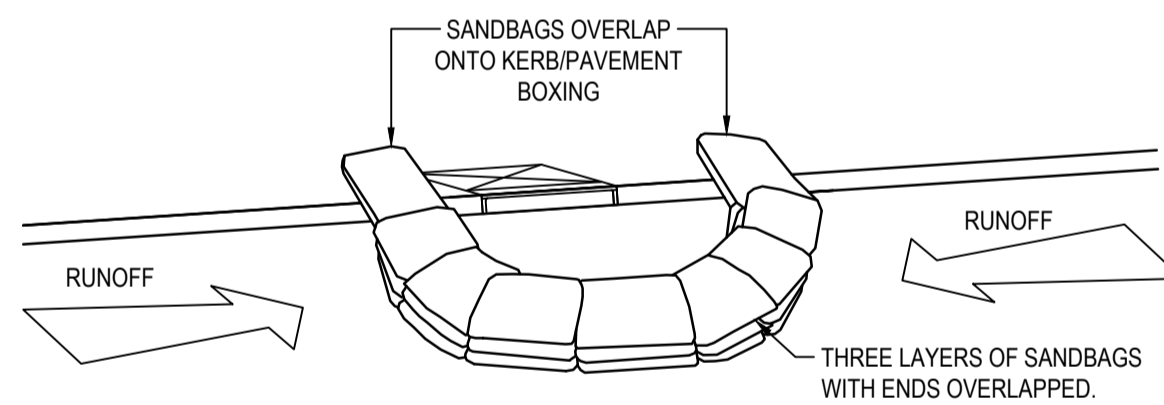
**CONSTRUCTION NOTES**

1. CONSTRUCT SEDIMENT FENCE AS CLOSE AS POSSIBLE TO PARALLEL TO THE CONTOURS OF THE SITE.
2. DRIVE 1.5m LONG STAR PICKETS INTO GROUND, 3 METRES APART.
3. DIG A 150mm DEEP TRENCH ALONG THE UPSLOPE LINE OF THE FENCE FOR THE BOTTOM OF THE FABRIC TO BE ENTRENCHED.
4. BACKFILL TRENCH OVER BASE OF FABRIC.
5. FIX SELF-SUPPORTING GEOTEXTILE TO UPSLOPE SIDE OF POSTS WITH WIRE TIES OR AS RECOMMENDED BY GEOTEXTILE MANUFACTURER.
6. JOIN SECTIONS OF FABRIC AT A SUPPORT POST WITH A 150mm OVERLAP.

**SEDIMENT CONTROL FENCE**  
N.T.S.

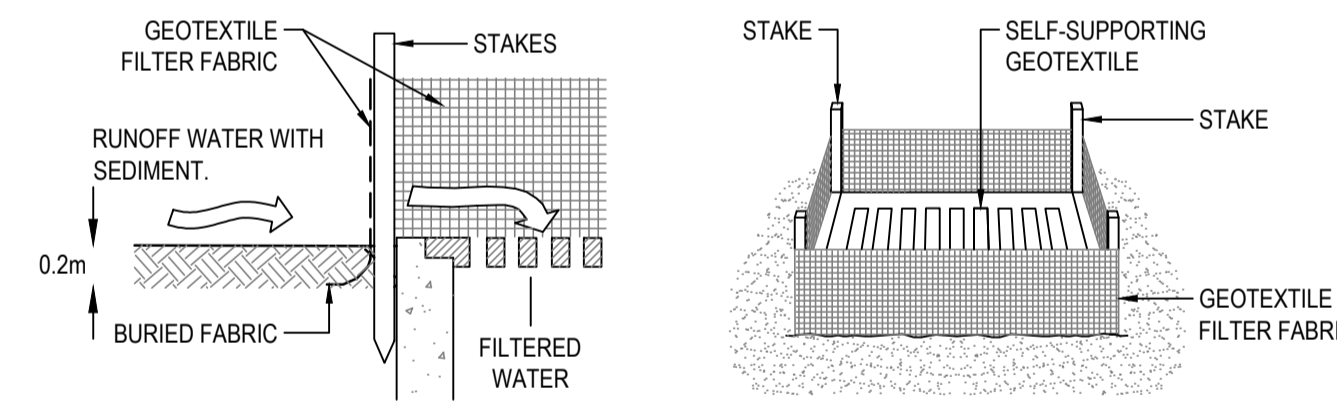


**SANDBAG SEDIMENT TRAP - AT ON GRADE PIT**

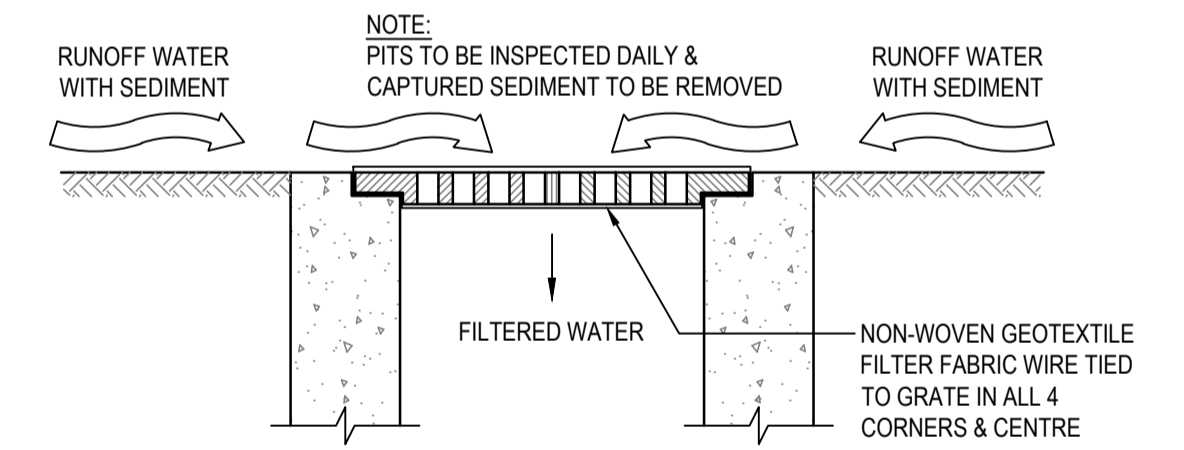


**SANDBAG SEDIMENT TRAP - AT KERB SAG PIT**

**SANDBAG SEDIMENT TRAP.**  
N.T.S.



**GEOTEXTILE FILTER FABRIC DROP INLET SEDIMENT TRAP.**  
N.T.S.



**INLET TRAP**  
N.T.S.

**NOTE**  
TO BE USED IN PAVED AREAS WHERE TRAFFIC ACCESS IS REQUIRED

© COPYRIGHT of this design and plan is the property of ACOR Consultants Pty Ltd. ACN 079 306 246 ABN 40 079 306 246, all rights reserved. It must not be used, modified, reproduced or copied wholly or in part without written permission from ACOR Consultants Pty Ltd.

Issue	Description	Date	Drawn	Approved
D	ISSUE FOR SSDA	21.07.22	MDM	NP
C	ISSUE FOR SSDA	08.04.22	MDM	NP
B	ISSUE FOR DRAFT 2	02.03.22	MDM	NP
A	DRAFT ISSUE	02.02.22	MDM	NP

Client	Architect
--------	-----------

**ACOR CONSULTANTS**  
ENGINEERS | MANAGERS | INFRASTRUCTURE PLANNERS | DEVELOPMENT CONSULTANTS

**ACOR Consultants Pty Ltd**  
Suite 2, Level 1, 33 Herbert Street  
St Leonards NSW 2065  
T +61 2 9438 5098

Project: **RYDE HOSPITAL REDEVELOPMENT**  
**STAGE 1 - EARLY WORKS**  
DENISTONE ROAD, DENISTONE





















Drawing Title: <b>DETAILS SHEET 1</b>				
Drawn: <b>MDM</b>	Date: <b>21/07/22</b>	Scale: <b>N.T.S.</b>	A1	G.A. Check: <b>NP</b>
Designed: <b>NP</b>	Project No.: <b>NSW210886</b>	Dwg. No.: <b>SK1.05</b>	Issue: <b>D</b>	

**NOT FOR CONSTRUCTION**





**LEGEND**

-  BUILDINGS TO BE DEMOLISHED
-  NEW WORKS - ROAD
-  EXTENT OF EARLY AND ENABLING WORKS BUILDING AREA / HOARDING ZONE
-  SITE BOUNDARY
-  ROAD TO BE DEMOLISHED
-  EXISTING BUILDINGS
-  EXISTING ELECTRICAL SERVICES AS PER ELEC. ENG.'S DRAWINGS
-  EXISTING STORMWATER SERVICES AS PER HYD ENG.'S DRAWINGS
-  EXISTING STORMWATER SERVICES TO BE DEMOLISHED AS PER CIVIL ENG.'S DRAWINGS
-  TEMPORARY SHORING WALL AS PER CIVIL ENG.'S DRAWINGS
-  EXTENT OF EARTHWORKS AS PER CIVIL ENG.'S DRAWINGS
-  EXTENT OF SEDIMENT FENCE AS PER CIVIL ENG.'S DRAWINGS
-  EXTENT OF SEDIMENT BASIN AS PER CIVIL ENG.'S DRAWINGS
-  STORMWATER OVERLAND FLOW AS PER CIVIL ENG.'S DRAWINGS
-  EPBC ACT - EEC ALIGNMENT AS CONFIRMED BY ECOLOGICAL AUSTRALIA
-  EXTENT OF MANAGED APZ
-  PUBLIC EMERGENCY
-  MAIN ENTRY
-  AMBULANCE
-  LOGISTICS

**LEGEND**

BLD. No	Description		
1	APPLE COTTAGE CHILD CARE	9	WARD 7
2	OPERATING SUITE	9	WARD 8
3	CARDIOLOGY UNIT	10	DENISTONE HOUSE
3	CORONARY CARE UNIT (CCU)	10	DIABETES SERVICE
3	HIGH DEPENDENCY UNIT (HDU)	10	DIETETICS
3	PERIOPERATIVE UNIT	10	INFORMATION TECHNOLOGY
4	FRESH PLUS CAFE	10	J.M.O. TRAINING
4	ADMISSIONS	10	OCCUPATIONAL THERAPY
5	EXECUTIVE OFFICE	10	PODIATRY
5	MEDICAL RECORDS (HIS)	10	SPEECH PATHOLOGY
5	WORKFORCE	10	SOCIAL WORK
5	RECEPTION (MAIN)	11	CLEANERS
6	STERILISING	12	FOOD SERVICES
6	EDUCATION	12	PHYSIOTHERAPY
6	EMERGENCY DEPARTMENT	12	STORES
6	NURSING ADMINISTRATION	13	PATIENT GYM
6	OUTPATIENTS CLINIC	13	WARD 2
6	PATHOLOGY	14	CHAPEL
6	PHARMACY	14	EMPLOYEE ASSISTANCE
6	RADIOLOGY	14	VMO LOUNGE
6	SECURITY	14	WARD 3
6	WARDSPERSONS	15	MORTUARY
7	MENTAL HEALTH	16	ENGINEERING
8	ANTE NATAL CLINIC	17	AGED CARE + REHABILITATION
8	STABLES BUILDING	18	CHATTERY / STAFF DINING
9	MATERNITY	18	STAFF ACCOMMODATION
9	PATIENT TRANSIT LOUNGE	19	CAMELIA COTTAGE - Family Care Centre
9	WARD 6	20	GRAYTHWAITE REHAB CENTRE
		P1-6	PARKING

\*Note: Termination of inground building services and augmentation of utilities as required

**SSDA EARLY AND ENABLING WORKS - PROPOSED SITE PLAN**

RYDE HOSPITAL REDEVELOPMENT

Project Number 10520 Scale 1:1000@A1 Date 11/11/2022 Drawing Number: RHR-ARC-DR-SSDA\_EEW\_001 Rev: 08



**ISSUED FOR INFORMATION**





**LEGEND**

- BUILDINGS TO BE DEMOLISHED
- NEW WORKS - ROAD
- EXTENT OF EARLY AND ENABLING WORKS BUILDING AREA / HOARDING ZONE
- SITE BOUNDARY
- ROAD TO BE DEMOLISHED
- EXISTING BUILDINGS
- EXISTING ELECTRICAL SERVICES AS PER ELEC. ENG.'S DRAWINGS
- EXISTING STORMWATER SERVICES AS PER HYD ENG.'S DRAWINGS
- EXISTING STORMWATER SERVICES TO BE DEMOLISHED AS PER CIVIL ENG.'S DRAWINGS
- TEMPORARY SHORING WALL AS PER CIVIL ENG.'S DRAWINGS
- EXTENT OF EARTHWORKS AS PER CIVIL ENG.'S DRAWINGS
- EXTENT OF SEDIMENT FENCE AS PER CIVIL ENG.'S DRAWINGS
- EXTENT OF SEDIMENT BASIN AS PER CIVIL ENG.'S DRAWINGS
- STORMWATER OVERLAND FLOW AS PER CIVIL ENG.'S DRAWINGS
- EPBC ACT - EEC ALIGNMENT AS CONFIRMED BY ECOLOGICAL AUSTRALIA
- EXTENT OF MANAGED APZ
- PUBLIC EMERGENCY
- MAIN ENTRY
- AMBULANCE
- LOGISTICS

**LEGEND**

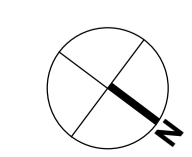
BLD. No	Description		
1	APPLE COTTAGE CHILD CARE	9	WARD 7
2	OPERATING SUITE	9	WARD 8
3	CARDIOLOGY UNIT	10	DENISTONE HOUSE
3	CORONARY CARE UNIT (CCU)	10	DIABETES SERVICE
3	HIGH DEPENDENCY UNIT (HDU)	10	DIETETICS
3	PERIOPERATIVE UNIT	10	INFORMATION TECHNOLOGY
4	FRESH PLUS CAFE	10	J.M.O. TRAINING
5	ADMISSIONS	10	OCCUPATIONAL THERAPY
5	EXECUTIVE OFFICE	10	PODIATRY
5	MEDICAL RECORDS (HIS)	10	SPEECH PATHOLOGY
5	WORKFORCE	10	SOCIAL WORK
5	RECEPTION (MAIN)	11	CLEANERS
6	STERILISING	12	FOOD SERVICES
6	EDUCATION	12	PHYSIOTHERAPY
6	EMERGENCY DEPARTMENT	12	STORES
6	NURSING ADMINISTRATION	13	PATIENT GYM
6	OUTPATIENTS CLINIC	13	WARD 2
6	PATHOLOGY	14	CHAPEL
6	PHARMACY	14	EMPLOYEE ASSISTANCE
6	RADIOLOGY	14	VMO LOUNGE
6	SECURITY	14	WARD 3
6	WARDSPERSONS	15	MORTUARY
7	MENTAL HEALTH	16	ENGINEERING
8	ANTE NATAL CLINIC	17	AGED CARE + REHABILITATION
8	STABLES BUILDING	18	CHATTERY / STAFF DINING
8	MATERNITY	18	STAFF ACCOMMODATION
9	PATIENT TRANSIT LOUNGE	19	CAMELIA COTTAGE - Family Care Centre
9	WARD 6	20	GRAYTHWAITE REHAB CENTRE
		P1-6	PARKING

\*Note: Termination of inground building services and augmentation of utilities as required

**SSDA EARLY AND ENABLING WORKS - SITE PLAN - EXISTING**

RYDE HOSPITAL REDEVELOPMENT

Project Number: 10520 Scale: 1:500@A1 Date: 11/11/2022 Drawing Number: RHR-ARC-DR-SSDA\_EEW\_002 Rev: 07



ISSUED FOR INFORMATION



Footprint of buildings to be demolished shown dashed red

Extent of earthworks shown dashed purple  
Refer to Civil Eng. drawings for detail



### LEGEND

- BUILDINGS TO BE DEMOLISHED
- NEW WORKS - ROAD
- EXTENT OF EARLY AND ENABLING WORKS BUILDING AREA / HOARDING ZONE
- SITE BOUNDARY
- ROAD TO BE DEMOLISHED
- EXISTING BUILDINGS
- EXISTING ELECTRICAL SERVICES AS PER ELEC. ENG.'S DRAWINGS
- EXISTING STORMWATER SERVICES AS PER HYD ENG.'S DRAWINGS
- EXISTING STORMWATER SERVICES TO BE DEMOLISHED AS PER CIVIL ENG.'S DRAWINGS
- TEMPORARY SHORING WALL AS PER CIVIL ENG.'S DRAWINGS
- EXTENT OF EARTHWORKS AS PER CIVIL ENG.'S DRAWINGS
- EXTENT OF SEDIMENT FENCE AS PER CIVIL ENG.'S DRAWINGS
- EXTENT OF SEDIMENT BASIN AS PER CIVIL ENG.'S DRAWINGS
- STORMWATER OVERLAND FLOW AS PER CIVIL ENG.'S DRAWINGS
- EPBC ACT - EEC ALIGNMENT AS CONFIRMED BY ECOLOGICAL AUSTRALIA
- EXTENT OF MANAGED APZ
- PUBLIC EMERGENCY
- MAIN ENTRY
- AMBULANCE
- LOGISTICS

LEGEND

BLD. No	Description		
1	APPLE COTTAGE CHILD CARE	9	WARD 7
2	OPERATING SUITE	9	WARD 8
3	CARDIOLOGY UNIT	10	DENISTONE HOUSE
3	CORONARY CARE UNIT (CCU)	10	DIABETES SERVICE
3	HIGH DEPENDENCY UNIT (HDU)	10	DIETETICS
3	PERIOPERATIVE UNIT	10	INFORMATION TECHNOLOGY
4	FRESH PLUS CAFE	10	J.M.O. TRAINING
5	ADMISSIONS	10	OCCUPATIONAL THERAPY
5	EXECUTIVE OFFICE	10	PODIATRY
5	MEDICAL RECORDS (HIS)	10	SPEECH PATHOLOGY
5	WORKFORCE	10	SOCIAL WORK
5	RECEPTION (MAIN)	11	CLEANERS
6	STERILISING	12	FOOD SERVICES
6	EDUCATION	12	PHYSIOTHERAPY
6	EMERGENCY DEPARTMENT	12	STORES
6	NURSING ADMINISTRATION	13	PATIENT GYM
6	OUTPATIENTS CLINIC	13	WARD 2
6	PATHOLOGY	14	CHAPEL
6	PHARMACY	14	EMPLOYEE ASSISTANCE
6	RADIOLOGY	14	VMO LOUNGE
6	SECURITY	14	WARD 3
6	WARDSPERSONS	15	MORTUARY
7	MENTAL HEALTH	16	ENGINEERING
8	ANTE NATAL CLINIC	17	AGED CARE + REHABILITATION
8	STABLES BUILDING	18	CHATTERY / STAFF DINING
9	MATERNITY	18	STAFF ACCOMMODATION
9	PATIENT TRANSIT LOUNGE	19	CAMELIA COTTAGE - Family Care Centre
9	WARD 6	20	GRAYTHWAITE REHAB CENTRE
		P1 - 6	PARKING

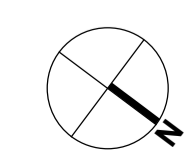
\*Note: Termination of inground building services and augmentation of utilities as required

## SSDA EARLY AND ENABLING WORKS - DEMOLITION PLAN

RYDE HOSPITAL REDEVELOPMENT

DATE: 22/11/2022 11:43:02 AM

Project Number 10520 Scale 1:500@A1 Date 11/11/2022 Drawing Number: RHR-ARC-DR-SSDA\_EEW\_003 Rev: 08



ISSUED FOR INFORMATION